

Recipient address

Read the news releases (in French: Actualités) on the website to follow the late-breaking news concerning the sport fishing regulations.

www.mrnf.gouv.qc.ca/en/wildlife-rules

TABLE OF CONTENT

Main new elements	1
General regulations	1
Definitions	1
Right to fish	2
Information on fishing licence	2
Tagging and registration of salmon	3
Fishing methods	4
Fishing quotas and length limits	5
Returning salmon to water	6
Transport, possession and identification of fish	6
Information to non-residents	6
Prohibited activities	7
Protection of wildlife habitats	7
Driving in vulnerable environments	7
Special rules for certain territories	7
Fishing elsewhere than in salmon rivers	8
Index of salmon rivers	9
Map of salmon rivers	10

Ministère des Ressources naturelles et de la Faune
 Dépôt légal - Bibliothèque et Archives nationales du Québec, 2011
 Dépôt légal - Bibliothèque et Archives Canada, 2011
 ISBN 978-2-550-61690-0 (pdf)
 ISBN 978-2-550-61691-7 (HTML)
 © Gouvernement du Québec

Salmon sportfishing - Main rules - 2011 Season


Attention - During the season, the ministère des Ressources naturelles et de la Faune may deem it necessary to close the fishing season or to modify fishing quotas according to the salmon runs. For example, the Department may order a total ban on salmon fishing or prohibit catching large salmon, while still allowing the catching of small salmon. Fishers will be informed at the appropriate time by press release. For details on these changes, contact the regional office concerned or consult the Department's web site, on page www.mrnf.gouv.qc.ca/en/salmon-rules/.

Moreover, it is also possible that the practice of fishing may be modified following an agreement between the Gouvernement du Québec and a Native nation or between the Ministère des Ressources naturelles et de la Faune and a Native nation or band council. Indeed, the National Assembly, in its resolutions of March 20, 1985 and of May 31, 1989, formally recognized the eleven aboriginal nations au Québec as well as their particular rights within existing legislation. The Gouvernement du Québec has chosen to negotiate with these nations in order to reach agreements that would better define and specify the exercise of these activities. In this process there is a historical basis and it is considered important for Québec society to establish harmonious relations based on mutual respect and confidence. For more details on eventual changes, contact the services à la clientèle or an office of the Department, in the region concerned.

Main new elements

- New rules for Rivière Dartmouth (zone 1);
- New fishing season for Rivière Pentecôte (zone 18);
- New fishing seasons for Rivière du Gros, Rivière du Petit Mécatina and Lac du Gros Mécatina (zone 19);
- New fishing rules for Rivière Malbaie, (zones 21 and 27);
- fishing rules for Rivière à Mars (zone 28).

The publication **Salmon Fishing - 2011** recalls the main rules for fishing for anadromous Atlantic salmon. However, it does not replace the official texts of the laws and regulations. Anglers are invited to read the specific conditions that apply to the locations that anglers usually frequent.

In this publication, these new elements are highlighted in grey and the addition of an icône .

General regulations

This publication deals mainly with salmon fishing in salmon rivers. The species referred to are anadromous Atlantic salmon as well as any other species of fish in salmon rivers.

Definitions

In this publication, the following words and expressions mean or designate:

- **Anadromous**: fish leave the sea to spawn up rivers.
- **Angling**: fishing by means of a line or a rod and line to which are attached hooks or artificial lures that may be baited. This definition includes fly fishing, but does not include fishing by means of a night line.
- **Artificial lure**: a spoon, simulated minnow, artificial fly or any other device made of feathers, fibres, rubber, wood, metal, plastic or similar materials that has one or more hooks.
- **Char**: brook trout and Arctic char, anadromous and freshwater, unless otherwise indicated.
- **Fishing**: to catch or attempt to catch fish by any means whatsoever.
- **Fly fishing**: fishing by means of a fly line mounted on a rod designed specifically for that type of fishing and to which artificial flies are attached (see Fishing methods, page 4).
- **Landing net**: a bag-shaped net mounted on a frame such that any dimension of the net does not exceed 90 cm.
- **National park**: designates a national park of Québec, except where stipulated otherwise in the text.
- **Resident**: any person domiciled in Québec and having resided there for a period of 183 days during the year previous to their fishing activities or application for a licence
- **Salmon pool**: area within a salmon river identified as such by one or several signs.
- **Salmon**: refers to Atlantic salmon.
 - **Large salmon**: a salmon measuring 63 cm or longer.
 - **Small salmon**: a salmon measuring less than 63 cm.
- **Sea trout**: designates anadromous brook trout.
- **Weighted core line**: a fly line that, when folded firmly and then released, remains folded.
- **Weighted down line**: a fly line to which an external weight is attached.

Right to fish

Every person has the right to engage in fishing lawfully. However, the effect of this right is not to grant an angler priority of use of a public territory in relation to other outdoor enthusiasts, just as it does not give him exclusive right to that territory.

Moreover, no person may knowingly hinder a person who is fishing lawfully and who lawfully entered the property where he is located. "Hindering" someone may, among other things, include the following elements:

- Preventing access by anglers to fishing sites to which they have lawful access;
- Disturbing or frightening a fish by a human, animal or any other presence, a noise or an odour;
- Rendering ineffectual bait, lure, tackle or gear used for fishing.

In no case may the right to fish limit property rights. A landowner may enjoy his property as he sees fit and may grant or refuse access to an angler who wants to enter his property. The sharing of the territory by users must take place in a spirit of harmonious cohabitation and ethical behaviour.

Information on fishing licence

When sportfishing, you must have your fishing licence with you, and be prepared to present it, on request, to a wildlife protection officer or assistant. To be valid, the licence must be **signed** by the person who issued it as well as by the holder and must contain the required information in the appropriate spaces on the licence .

Where can you obtain a licence?

Salmon fishing licences are sold at the check-in stations of most salmon rivers as well as at hunting and fishing equipment retailers located near these rivers. Outfitting establishments offering this activity also sell these licences.

Licence rates	Resident**	Non-resident
Sport fishing for Atlantic salmon*		
Annual licence	\$ 43,84	\$ 140,67
Day licence	\$ 19,12	\$ 37,47
Mandatory catch and release	\$ 19,12	\$ 37,47
Sport fishing (for species other than Atlantic salmon)*		
Under 65 years of age	\$ 19,62	\$ 63,21
65 years of age or over	\$ 15,55	\$ 62,00
7 consecutive days	s. o.	\$ 42,31
3 consecutive days	\$ 11,22	\$ 37,47
Day licence	s. o.	\$ 12,49
Mandatory catch and release***	\$ 11,22	\$ 37,47
Replacement licence	\$ 5,09	\$ 5,09

* Rates include the amount of \$2.73 paid to the Fondation de la faune du Québec. Taxes are included.** See definition of *Resident*, page 1.*** Licence only valid when the holder uses the services of an outfitter.

Atlantic salmon sportfishing licence

In order to fish for Atlantic salmon, a person must be the holder of an Atlantic salmon sportfishing licence. This licence is required to fish for salmon throughout Québec as well as to fish every species of fish during a salmon fishing season in a salmon river or a salmon river sector.

In the event of the loss or theft of the Atlantic salmon sportfishing licence (annual or for one day), obtain a replacement licence for a nominal fee to continue fishing. These replacement licences are available from the Department's **computerized** licence sales agents. It should be noted that unlike in the case of the salmon fishing licence, the replacement licences are available from all computerized licence sales agents.

To be valid, a salmon fishing licence must be signed by the person who issues it and by the holder, and must contain the required information. A salmon fishing licence expires when the tag or tags issued with the licence have been used up or when the salmon fishing season ends or at the end of the day for which the licence is valid.

Sportfishing licence (for species other than Atlantic salmon)

This licence provides a **general** authorization to fish for sportfishing species in Québec. This licence is not valid for fishing for salmon or fishing for other species in salmon rivers during salmon fishing seasons, except in the western branch of rivière Aux Rochers, downstream from Boulevard des Îles, in Port-Cartier, bridge to its mouth (Small Wharf sector). However, with this licence, it is possible to catch species other than salmon in certain salmon rivers mentioned in this brochure in zones 1, 2, 3, 18 to 21, 23, 27 and 28 outside the salmon fishing seasons. If this licence is lost or stolen, or when it becomes unusable, you must purchase another one to continue fishing.

Fishing under another person's licence

The Atlantic salmon sportfishing licence authorizes the children under 18 years of age of a holder, or those of his spouse, to fish without this licence. A person between 18 and 24 years of age, who has his valid student's card and the licence of one of his parents or of the spouse of the latter, can also fish without a licence.

The same thing applies to any person under 18 years of age or to any student, aged 18 to 24 years of age, who has on hand his valid student's card, who is fishing under the supervision of a person who is 18 years of age or older and who is the holder of that licence. In these cases, the total quantity of fish caught in a day must not exceed the quantity authorized for the licence-holder. These conditions apply to all salmon fishing licences.

Fête de la pêche Fishing Fest

For Québec residents, a licence is not required to fish during the *Fête de la pêche Fishing Fest*, on June 10, 11 and 12, 2011. On that occasion, any species of fish may be fished during the stipulated periods according to the species and at the places where fishing is authorized. Every salmon caught under these conditions must be released where it was caught. It should also be noted that the permission granted to fishers to fish without a licence on this occasion **in a wildlife territory (zec, national park or wildlife sanctuary), a communal wildlife area or an outfitting establishment with exclusive rights does not exempt them from having to pay the other fees and tariffs charged for the practice of this activity.**

Licence restrictions

No one may purchase or hold:

- more than one annual salmon fishing licence, subject to what is stipulated above*;
- more than a day licence per day, subject to what is stipulated above*;
- a day licence if already has purchased or have in possession an annual licence;
- a day licence if already has caught and kept 7 salmons during the same year.

* see *Atlantic salmon sportfishing licence*, page 2.

The mandatory catch and release licence may be purchased at any time, even though you may already hold an annual or a day licence. Moreover, anyone who holds a mandatory catch and release licence, or anyone who holds or has already purchased a day licence, can purchase the annual Atlantic salmon sportfishing licence.

Tagging and registration of salmon

Mandatory tagging of salmon

The **annual licence** is issued with seven tags for the mandatory tagging of salmon caught and kept. The **day licence** is issued with a single tag. The licence and the tag are valid for the day specified on the licence only. Note : During the season, no one may take more than seven salmon (see *Fishing quotas and length limits*, page 5)

Whoever **catches and keeps** a salmon must immediately detach the valid tag that was issued to him with the licence and, by respecting the order in which the tags are attached to the licence, attach it to the fish. In a national park, wildlife sanctuary, a zec or the rivière Ouelle and rivière Du Gouffre, the tag affixed to the salmon must come from the person who **hooked** the fish, even though someone else may have reeled in the fish. It is prohibited for anyone to have in his possession a salmon that is not properly tagged. However, the tag may be removed when preparing the salmon for human consumption.

The tag must be fixed to the salmon. The below image shows different ways to fix it.



Mandatory registration of catches

Anyone who **catches and keeps** a salmon must, within 48 hours of leaving the fishing area, produce his licence and have the fish registered by a person or an association authorized by the Department in either a salmon fishing outfitter operation, a wildlife sanctuary or a salmon fishing zec. At the time of registration, the salmon must be presented whole or eviscerated, the fisher must allow it to be weighed and measured and must permit any punching of the tag, the taking of any sample or the performance of any scientific expertise. In the case of a wildlife sanctuary, the salmon must be presented whole.

When a self-registration process is available at a control station, the fisher completes the registration of his salmon according to the established procedure. Lastly, the fisher can register his salmon by telephone where such a possibility is offered for a river or a group of salmon rivers. If no registration process is stipulated, a fisher must register the salmon that he caught in an office of the Department.

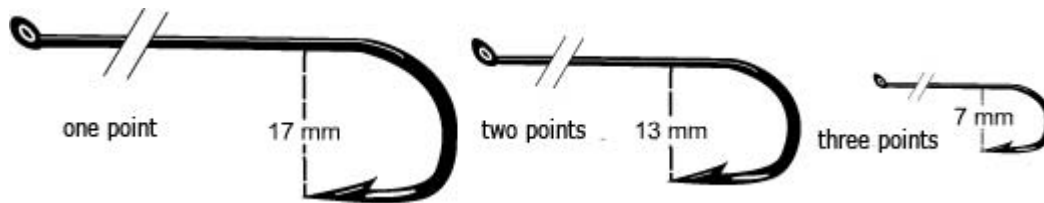
Note: Upon request from a wildlife protection officer, a person must have his salmon registered immediately.

Fishing methods

In most salmon rivers or parts of salmon rivers mentioned in this publication, only fly fishing is authorized. In this case, when fly fishing, you must abide by the following rules:

- Fly fishing must be practiced by means of an unweighted fly line, mounted on a rod designed specifically for that type of fishing;
- during a salmon fishing period, only a single fly totaling a maximum of two points must be used to fish for every species;
- outside a salmon fishing period, up to two flies totaling a maximum of three points may be used, if fishing for species other than salmon is authorized;
- the artificial fly must not be attached to a weighted core line (see Weighted core line, page 1) ;
- artificial fly may be composed of a combination of hooks that takes into account the size of the hooks illustrated to actual size below; such fly must never have more than three points;
- flies may have attachments made of silk, tinsel, wool, fabric, fur, feathers or other similar materials. Brass, copper, aluminum or plastic tubes may be part of the fly, as well as a straight pin. Waddington shafts are **authorized**. Metal heads and eyes are **forbidden**;
- fly must not have spinning or waving parts, nor be equipped with weights to facilitate sinking;
- fly must not be baited unless stipulated otherwise in this brochure;
- the possession of any other fishing tackle is strictly forbidden on a body of water reserved for fly fishing or within 100 m of such a body of water, except for:
 - when such tackle is found in a vehicle (except a boat) or a building;
 - when a person is only crossing or walking alongside waters reserved for fly fishing in order to fish in other waters where the use of that tackle is permitted. In this case, when the forbidden tackle is a hook other than an artificial fly, the latter must not be attached to the line and if this person is also in possession of a rod, it must be rendered inoperative in one of the following ways:
 - disassembled in sections;
 - assembled without a reel being attached to it;
 - stored in a closed case.

The biggest size of hook allowed when the flies is equipped with:



Note: There is no restriction on shank length.

When authorized, **angling** in a salmon river is practiced using a line equipped indistinctly with lures, hooks or flies, baited or not. Hooks may be multiple. A lure or a fly count as a hook.

When salmon fishing is allowed, use must be made of only **one** fly totaling a maximum of **two** points to fish for every species. When salmon fishing is prohibited but other species may be fished, use may be made of two artificial flies totaling a maximum of three points.

The following table summarizes the information pertaining to the maximum number of hooks and points authorized:

When **angling** is permitted in a salmon river:

Place or period concerned:	Maximum number of hooks or artificial lures	Maximum number of points that the hook or combination of hooks may have
In a salmon river during a period when salmon fishing is permitted.	1	2
In a salmon river during a period when salmon fishing is forbidden.	3	3

When only **fly fishing** is permitted:

Place or period concerned:	Maximum number of artificial flies	Maximum number of points that the flie or combination of flies may have
In a salmon river during a period when salmon fishing is permitted.	1	2
In a salmon river during a period when salmon fishing is forbidden.	2	3

Other conditions

Other specific conditions concerning hook size and the use of worms as bait apply to certain stretches of salmon rivers. Specific conditions for a given stretch of river can be found in the online publication Salmon Fishing in Québec.

Fishing quotas and length limits


Fishing quotas

The **daily fishing quota** includes fish caught and kept and excludes all fish thrown back. The fisher must include in his daily quota the fish caught and kept by the persons fishing under the authority of his licence. In the case of salmon, when a catch and release limit applies, the fisher must include in his limit the salmon caught and released by the persons who are fishing under the authority of his licence. These conditions also apply to the day licence holder. The holder of a licence to fish for salmon with mandatory release cannot keep any salmon caught under this licence. He may, however, keep the other fish that he catches under this licence, provided that he respects the applicable regulations, notably concerning the seasons and catch limits. The **seasonal sportfishing limit** for salmon caught and kept in Québec is **seven**.

However, when fishing in a salmon river in zones 1, 2, 3, 18, 21, 27 and 28, you must cease **all fishing** for the day once you have caught and kept during the course of that day, in one or more segments of these rivers, a number of **salmon** corresponding to the highest daily quota for these rivers. Also, it is prohibited to fish in other salmon rivers located in these same zones during the same day. It is prohibited to continue fishing for a species on a given day in a given water body (salmon river or a segment thereof) once the daily quota for that species in that water body has been caught and kept, unless fishing is carried on in another water body where the daily quota for that species is higher.

Length limits

It is prohibited to catch and keep or to have in one's possession a salmon measuring less than 30 cm in length.



Note: The length of a salmon is measured from the tip of the snout to the fork of the caudal fin.

Returning salmon to water

Every person shall immediately release, whether dead or alive, in the waters from which it was caught, and being careful to refrain from injuring it as much as possible, any salmon:

- of unauthorized length;
- captured during a period or in a place where this fishing is prohibited;
- captured when using unauthorized tackle;
- captured when the quota has been reached;
- captured by anyone who does not hold a sportfishing licence for salmon or a valid tag, or by anyone who is fishing under a mandatory catch and release licence;
- captured by anyone who catches a salmon in a place or by hooking a part of the body other than the mouth.

Sport fishers can voluntarily release the salmon that they have caught and that they are entitled to keep. From a conservation perspective and in a sporting spirit, the Department as well as the Fédération québécoise pour le saumon atlantique and the Fédération des gestionnaires de rivières à saumon du Québec invite fishers to limit themselves to three releases per day. Depending on the availability of the resource, a management organization could suggest a smaller number of releases. To give the salmon the best possible chances of surviving, the following method should be employed.

Fish released method

- If you regularly return salmon to the water, use a barbless hook by breaking this make it easier to remove the hook without injuring the salmon.



- Gently remove the hook with hands or pliers. If the hook is deeply imbedded, cut the fishing line; the hook will eventually disintegrate and thus do less harm to the fish.
- Do not tire the salmon. A prolonged struggle will decrease its chances of survival.
- Handle the salmon under water and avoid touching its eyes or gills. A fish out of water quickly begins to lack oxygen. Keep your hands moistened. Do not use a tailer. Use a small mesh cotton net.
- Revive the salmon by holding it underwater horizontally with its head facing the current. If it is floating on its side, revive it gently move it back and forth underwater so that water passes through its gills. Release it as soon as it begins to struggle.

Transport, possession and identification of fish

Individuals who transport fish or have fish in their possession must, upon the request of a wildlife protection officer or wildlife protection assistant, identify themselves and state where the fish were caught.

Individuals who have in their possession, **other than in their place of permanent residence**, fish caught while sportfishing, must keep them in a condition to enable determination of the species (enough skin must be left in place to enable identification), length, and number. Where a length limit applies, the fish must be transported in a manner enabling determination of its length. It is forbidden to export outside Québec fish taken while sportfishing and whose sale is prohibited.

However, when leaving Québec, a person is allowed to take with him any tagged salmon caught while sport fishing whether the person caught the fish or it was given to him. When leaving Québec, he may also take with him any other species of fish that he caught or that was given to him, up to a quantity equal to the authorized possession limit for this species.

Information to non-residents

Non-residents must hold a sportfishing licence to fish anywhere in Québec. Holders of a New Brunswick licence are treated the same as holders of a Québec sportfishing licence for the purposes of angling in the Patapédia (zone 2) and Ristigouche (zones 1 and 2) salmon rivers. Fish caught in these waters and kept are considered caught in Québec and must be included in the daily fishing quota and possession limits.

Non-residents who wish to fish north of the 52nd parallel, or east of the Saint-Augustin river (zone 19 south), must use the services of an outfitter. For more information, contact the Nord-du-Québec or the Côte-Nord Department regional office.

Prohibited activities

- It is forbidden to fish using hooks intentionally manipulated to hook or pierce the salmon or any part of the fish, except in the case where the fish takes the hook in its mouth. Consequently, it is forbidden to keep a salmon caught in this manner.
- It is prohibited to catch and keep a fish fit for human consumption and let it spoil.
- It is prohibited to engage in angling and fly fishing simultaneously. It is prohibited to use more than one line at a time.
- It is prohibited to use, for the purpose of removing a salmon from the water:
 - a net other than a landing net;
 - a tailer, the fully extended length of which exceeds 2 m;
 - a gaff, of whatever kind.
- It is prohibited to purchase, sell, trade or offer to purchase a salmon that comes from a natural environment. It is also prohibited to purchase, sell or have in one's possession fish caught in such a way.
- It is prohibited to use a spear, bow or crossbow to fish for salmon or to fish in a salmon river.
- It is prohibited to fish from any bridge that crosses a salmon river or its estuary.
- It is prohibited to fish in a salmon river from one hour after sunset to one hour before sunrise. To find out what time the sun rises or sets, consult a local newspaper of the region that you want to visit or the following web site: www.nrc-cnrc.gc.ca/eng/services/hia/sunrise-sunset.html. Please note that the data mentioned on that site are expressed according to **Eastern Standard Time**.
- It is prohibited to fish from less than 25 yards (22.9 metres) downstream from the lower entrance of any fish ladder or migratory pass in operation and of any obstacle or space used by the fish to jump.
- It is prohibited to fish other than by angling less than 500 m downstream from any point of the mouth of a salmon river in Zones 18, 19, 20, 27 and 28 or of a salmon river in Zone 21 situated north of the Saint-Laurent.
- It is prohibited to have in one's possession, whether on a salmon river, on its banks or within 100 m of said river, any unauthorized fishing tackle, except under the conditions stipulated in the Fishing methods section.

Protection of wildlife habitats

Anglers should be reminded that the law protects wildlife habitats. Thus it is forbidden for anyone to engage without authorization in an activity likely to modify a biological, physical or chemical element belonging to the habitat of an animal or a fish. In the case of an angler or vacationer, this may mean, for example:

- spilling oil, gasoline or any other toxic substance or waste material in any place, but particularly in a lake, marsh, swamp, flood plain or a waterway, in the case of the fish habitat;
- traversing such waterways or along a river bank or sandbank in a motorized vehicle;
- constructing a dam on such waterways, which, in addition to preventing the free run of fish, may modify their habitat;
- removing gravel from the bed of such a waterway, or backfilling. Remember that even minor operations can cause damage to the fish habitat.

If you witness such acts, report them to a wildlife conservation officer via **S.O.S Poaching at 1 800 463-2191**, or a wildlife protection office. Remember that any environment where there is water, even periodically, in spring, for example, may be vital for fish. To find out more about the applicable regulations, contact an office of the Department.

Driving in vulnerable environments

Vehicles traffic in certain vulnerable environments is regulated as well. It should be understood that it is forbidden to drive:

- in motor vehicles over sandhills on State property;
- in motor vehicles other than snowmobiles:
 - on beaches, and offshore bars, in marshes or swamps located on the littorals (sandbanks) of the fleuve Saint-Laurent downstream from the Laviolette bridge, of the Saint-Laurent estuary and gulf, of the baie des Chaleurs, and of the islands situated there. However, this restriction is meant to prevent, neither engagement in legal fishing related activity, free movement on paths identified for this purpose and prepared in conformity with the law, nor access to a private property;
 - in the peat bogs on State property, south of the fleuve Saint-Laurent, its estuary, and the golfe Saint-Laurent.

To find out all of the regulations applicable to circulating in a vehicle in fragile environments, consult the ministère du Développement durable, de l'Environnement et des Parcs du Québec, which is responsible for the application of this regulation, at 1 800 561-1616 or visit this Web site at the following address: www.mddep.gouv.qc.ca.

Special rules for certain territories

In Québec, salmon is mostly found in the Saint-Laurent seaway, including the rivière Saguenay, along coastal areas and in the many salmon rivers that drain into the preceding waters (see Map of salmon rivers in Québec, page 10). Specific conditions apply to salmon rivers, particularly with regard to daily quotas, fishing seasons and tackle which can vary from river to river and, on occasion, from one stretch to another of the same river.

A salmon river may be managed by several organizations at the same time, with the end result being that some sectors of the river may have the status of a zec, others that of a wildlife sanctuary or national park and still others that of an outfitting operation with exclusive rights. Some sectors may also be on private property. In addition to the sportfishing conditions listed above, fishers must respect the requirements relating to each territory that they wish to frequent. The number of fishers may be limited on a stretch of river in a wildlife sanctuary, an outfitting operation, a national park or a zec. For salmon rivers or salmon river sectors that are not managed by an organization and that are not on private property, access is open. For more information, contact the regional office in question.

Nord-du-Québec

To fish in zones 17 and 22 to 24, anglers must also comply with the Act respecting hunting and fishing rights in the James Bay and Nouveau-Québec territories. These territories are subdivided into three categories. To fish on Category I and II lands, fishers must obtain authorization from and comply with the conditions imposed by the Cree, Inuit or Naskapi authorities concerned. For more information, contact the Nord-du-Québec regional office.

In addition, to fish in the salmon rivers located on Category III lands **of Zone 23**, the holder of a fishing licence for residents must first register by indicating the planned fishing dates and locations for his fishing stay, with an outfitter operating an outfitting establishment on these rivers or with one of the following landholding corporations:

- the Qiniqtiq Landholding Corporation located in Kangiqsualujuaq;
- the Nayumivik Landholding Corporation located in Kuujuaq;
- the Arqivik Landholding Corporation located in Tasiujaq;
- the Naskapi Landholding Corporation located in Kawawachikamach.

At the end of his stay, this holder must register the salmon taken and caught at the above-mentioned places or with one of the following hydroplane bases: lac Margane, lac Pau, lac à la Squaw, lac Louise (Manic 5) or lac Stewart (Kuujuaq). He must also state the actual fishing dates and locations.

Outfitting operations

These businesses offer anglers accommodation and a variety of services and equipments. Some hold exclusive fishing rights over parts of lands of the State domain delimited for this purpose. Sportfishing regulations apply. For further information, contact the outfitting operation concerned.

A special regime applies in the Northern Québec region (Zones 17 and 22 to 24). Consult the regional and local offices of the Department of that region on this subject.

Wildlife sanctuaries (including Parc national de la Gaspésie)

To fish on these territories, you generally must make a reservation. You must also acquire a right of access or an authorization to fish, as the case may be, and comply with the date, time and location specified. When you are done fishing or at the end of your stay, you must report all fish caught on a daily basis at the place indicated for this purpose. The fisher must present the whole salmon that he caught so that it can be measured and recorded. Moreover, to be allowed to be in the possession of fishing tackle on these territories, a person must hold a right of access or an authorization to fish. For more information, contact the management organization responsible for the territory that you wish to frequent.

Private property

Before entering private property, you must obtain the owner's permission and consider yourself his guest. Fishing regulations apply on private property. Some landowners of the Bas-Saint-Laurent and Capitale-Nationale regions have entered into an agreement with the authorities of the Department concerning wildlife management and the access of fishers to their property. It is prohibited to fish on these properties or from them without the prior authorization of the owner or his representative. On lands that are subject to such an agreement, the Department prosecutes persons who fish without authorization. For more information, contact the regional office in question.

Zecs

A controlled salmon sportfishing zone (zec) is a river where fishing management has been delegated to a non-profit organization, which you can join by becoming a member. To fish in controlled zones (zecs), anglers must register and comply with the date, time and location specified on the proof of registration. The proof of registration must be carried and shown upon request to wildlife protection officers or their assistants, or to land wardens. The proof of registration may also be placed on the dashboard of the vehicle so as to be read from the outside of the vehicle. Finally, this document must be returned when you leave the zec and all fish catches must be reported. For more information, you can contact the body responsible for managing the zec.

Fishing elsewhere than in salmon rivers

It is also possible to go angling or fly fishing for salmon outside the salmon rivers listed in this booklet. In such cases, you must comply with the quotas and fishing seasons set for these fishing zones, as indicated in the following chart:

Zone	Season
1, 2, 3, 7, 15, 18, 19 south, 21, 27	from June 1 st , 2011 to August 31, 2011
8	Year round
20	from June 15, 2011 to August 31, 2011
23 north, 24	from June 1 st , 2011 to September 7, 2011
28	from June 1 st , 2011 to September 15, 2011 

Note: Salmon fishing licence mandatory.

Index of salmon rivers

The following index allows you to rapidly identify salmon rivers on the next page map.

Rivers	Number	Rivers	Number	Rivers	Number	Rivers	Number
Aguanus	66	Gouffre, du (Bras du Nord-Ouest, Le Gros Bras, de la Mare, le Petit Bras)	31	Mitis (zone 1)	26	Rochers, aux (MacDonald, Ronald)	49
Anglais, aux	41	Grand Pabos, du (Zone 1)	14	Mitis (zone 2) (Mistigougèche)	26	Romaine (Puyjalon)	60
Baleine, à la (zone 23)	117	Grand Pabos, du (Zone 21)	14	Moisie (Caopacho, à l'Eau Dorée, Joseph, Katchipitonkas, Ouapetec, Nipissis, Nipisso, Taoti, Petite rivière à la Truite, Wacouno)	50	Saint-Augustin	81
Bec-Scie (Elsie lake)	114	Grand Pabos Ouest, du (Zone 1)	13	Mont-Louis, de (zone 1)	22	Saint-Augustin Nord-Ouest	80
Bell	97	Grand Pabos Ouest, du (Zone 21)	13	Mont-Louis, de (zone 21)	22	Saint-Jean (zone 1) (Saint-Jean Sud)	18
Belles-Amours, des	88	Grande Rivière, la (zone 1)	16	Musquanousse (à l'Île, Marie-Claire, Missu, Musquanousse and des Outardes lakes)	70	Saint-Jean (zone 28)	34
Betsiamites	40	Grande Rivière, la (zone 21)	16	Musquaro	69	Saint-Jean (zone 19)	58
Bonaventure (Bonaventure Ouest, Garin, Hall, Mourier brook, Reboul)	8	Gros Mécatina (du Gros Mécatina lake)	78	Nabisipi	65	Saint-Paul	86
Bouleau, au	53	Huile, à l'	90	Napetipi	84	Sainte-Anne (zone 1) (Sainte-Anne Nord-Est)	23
Box (brook)	98	Jacques-Cartier (Cassian, Ontaritz)	30	Natashquan	67	Sainte-Anne (zone 21)	23
Bradour Est	89	Jupitagon	56	Nétagamiou	75	Sainte-Marguerite	36
Bras des Murailles (Sainte-Marguerite-Nord-Ouest)	37	Jupiter	110	Nouvelle (Petite rivière Nouvelle, Mann brook)	5	Sainte-Marguerite Nord-Est (Sainte-Marguerite Nord-Ouest / Bras des Murailles)	37
Cailloux, aux	112	Kécarpoui	79	Olomane	72	Sainte-Marie	113
Calumet, du	47	Kedgwick (Quigley brook)	1	Ouelle (zone 2) (Grande Rivière (zone 2), Sainte-Anne (zone 2), Chaude)	29	Saumon, au (brook)	87
Cap-Chat (zone 1) (Petite rivière Cap Chat, Pineault brook)	24	Kegaska (Kegaska lake)	68	Ouelle (zone 3) (Grande Rivière (zone 3), Rat Musqué)	29	Saumons, aux (zone 20)	94
Cap-Chat (zone 21)	24	Koksoak (Delay, du Gué, aux Mélèzes)	116	Patapédia	2	Sheldrake (d'Épinettes)	54
Cascapédia (Angers, Branche du Lac, des Mineurs brook)	6	Laval (à Jacques lake)	39	Patate, à la	92	Sud-Ouest, du	28
Cascapédia, Petite rivière (Petite rivière Cascapédia Est, Petite rivière Cascapédia Ouest)	7	Loutre, à la	111	Pavillon, du	105	Trinité, de la	45
Chaloupe, de la	100	Loutre, Petite rivière de la	96	Pentecôte (du Pont)	48	Trinité, Petite rivière de la	46
Chaloupe, Petite rivière de la	101	Maccan	102	Petit Pabos, du (zon 1)	15	Vauréal	93
Chécatica (Chécatica lake)	83	MacDonald (zone 20)	91	Petit Pabos (zone 21)	40	Veco	78
Chicotte	107	Madeleine	21	Petit Mécatina, du (du Porc-Épic)	76	Vieux Fort (du Fournel and Vieux Fort lakes, Head Stone, du Nord-Est)	85
Coacoachou	73	Magpie	57	Petit Saguenay (Portage)	33	Washicoutai (Andilly / Ardilly, d'Aune, Couillard, Courtemanche, Pachot and Washicoutai lakes)	71
Coxipi	82	Malbaie (zone 1)	17	Piashti	62	Watshishou	63
Dartmouth	20	Malbaie (zone 27) (Snigole)	32	Pigou	52	Watshishou, Petite rivière	64
Dauphiné	99	Malbaie (zone 21)	32	Plats, aux	106	York	19
Escoumins, des	38	Mars, à	35	Port-Daniel	10		
Étamamiou (du Feu, Foucher, Gagnon, Manet, Riverin and Triquet lakes)	74	Martin (brook)	104	Port-Daniel, Petite rivière	9		
Ferrée	103	Matamec	51	Renard, du	95		
Feuilles, aux	115	Matane (zone 1) (Petite rivière Matane)	25	Rimouski	27		
Franquelin	43	Matane (zone 21)	25	Ristigouche (zone 1)	3		
Galiote	108	Matapédia (Assemetquagan, Causapscal, Humqu, Humqui Nord, Milnikek, du Moulin / Millstream)	4	Ristigouche (zone 2)	3		
George (zone 23)	118	Mingan	59				
George (zone 24)	118	Mistassini	42				
Godbout	44						

Fishing in salmon rivers - Zone 1

When fishing in the salmon rivers of **zones 1, 2, 3, 18, 21, 27 and 28**, you must cease fishing **any fish** for the rest of the day once you have caught and kept during that day, in one or more stretches of these rivers, a number of salmon that corresponds to the maximum daily quota for these rivers. Moreover, it is prohibited to fish in another salmon river located in these zones for the rest of that day.

Unless otherwise specified in [brackets], daily quotas for **species other than salmon** are the same as those for the zone; see Sportfishing in Québec - Fishing periods and catch limits.

The icon  draws your attention to new elements. They may also be highlighted in gray.

Rivers	
Gears /Species [Quotas]	Seasons
Bonaventure , between the downstream side of the Highway 132 bridge and the downstream side of the old Highway 132 bridges. Fly fishing only	
Salmon [2 small]	from June 1 st , 2011 to September 30, 2011
Angling or fly fishing	
Smelt	from April 22, 2011 to March 31, 2012 ^{Note 9}
Other species, except salmon	from April 22, 2011 to September 30, 2011
Bonaventure , between the downstream side of the old Highway 132 bridges and a point 100 m upstream from the Double Crossing salmon pool.	
Salmon [2 small], char [5] and other species	from June 1 st , 2011 to September 30, 2011
Bonaventure , between a point situated 100 m upstream from the Double Crossing salmon pool and a point situated 100 m downstream from Petit lac Bonaventure, as well as the rivière Bonaventure ouest, Garin, Reboul and Mourier brook.	
All species	Fishing prohibited
Bonaventure , between a point situated 100 m downstream from Petit lac Bonaventure and the southern limit of the Chics-Chocs Wildlife Sanctuary.	
Salmon	Fishing prohibited
Angling or fly fishing	
Other species, except salmon	from May 6, 2011 to September 5, 2011
Bonaventure , between the southern limit of the Chics-Chocs Wildlife Sanctuary and the source of rivière Bonaventure.	
Salmon	Fishing prohibited
Angling or fly fishing	
Char [10] and species other than salmon	Same periods as the Chics-Chocs Wildlife Sanctuary
Hall , between its mouth and the hydro-electric dam. Fly fishing only	
Salmon [2 small]	from June 1 st , 2011 to August 31, 2011
Angling ^{Note 2}	
Char [5] and species other than salmon	from June 1 st , 2011 to August 31, 2011
Cap-Chat ^{Note 5} (see also zone 21), between the downstream side of the Highway 132 bridge and the downstream side of the foundations of the old Highway 132 bridge.	
Salmon	Fishing prohibited
Angling ^{Note 2} or fly fishing	
Smelt	from April 22, 2011 to September 30, 2011 and from December 20, 2011 to March 31, 2012
Other species, except salmon	from April 22, 2011 to September 30, 2011
Cap-Chat ^{Note 5} (see also zone 21), between the foundations of the old Highway 132 bridge and a point 30 m upstream from the Pineault salmon pool. Fly fishing only	
Salmon [2 small], brook trout [5] and other species	from June 15, 2011 to September 30, 2011

Cap-Chat , ^{Note 5} (see also zone 21), between a point 30 m upstream from the Pineault salmon pool and the mouth of the Bascon brook. Fly fishing only	
Salmon [0 kept]	from June 15, 2011 to September 30, 2011
Brook trout [5] and other species, except salmon	from June 15, 2011 to September 30, 2011
Cap-Chat ^{Note 5} (see also zone 21), between the mouth of the Bascon brook and the falls near Beaulieu brook as well as Petite rivière Cap-Chat and Pineault brook.	
All species	Fishing prohibited
Cascapédia , between the downstream side of the pillars of the old Highway 132 bridge and bridges linking Saint-Jules to Grande-Cascapédia. Fly fishing only	
Salmon [0 kept]	from April 15, 2011 to May 31, 2011
Salmon [2 small]	from June 1 st , 2011 to July 31, 2011 and from September 1 st , 2011 to September 30, 2011
Salmon [1] ^{Note 1}	from August 1 st , 2011 to August 31, 2011
Char [5]	from April 15, 2011 to September 30, 2011
Other species	from June 1 st , 2011 to September 30, 2011
Cascapédia , between bridges linking Saint-Jules to Grande-Cascapédia and the mouth of Black brook, as well as rivière Branche du Lac , between its mouth and lac Huard. Fly fishing only	
Salmon [2 small]	from June 1 st , 2011 to July 31, 2011 and from September 1 st , 2011 to September 30, 2011
Salmon [1] ^{Note 1}	from August 1 st , 2011 to August 31, 2011
Char [5] and other species	from June 1 st , 2011 to September 30, 2011
Cascapédia , between the mouth of Black brook and the mouth of the 9 th mile brook (48°44'54" N 66°17'14" W). Fly fishing only	
Salmon [2 small], char [5] and other species	from June 1 st , 2011 to September 30, 2011
Cascapédia , between the mouth of the 9 th mile brook (48°44'54" N 66°17'14" W) and the mouth of 17-mile brook.	
All species	Fishing prohibited
Cascapédia , between the mouth of 17-mile brook and the southern limit of parc national de la Gaspésie, as well as rivière Angers and Des Mineurs brook.	
Salmon	Fishing prohibited
Angling or fly fishing	
Species other than salmon	from May 6, 2011 to September 5, 2011
Petite rivière Cascapédia , between the downstream side of the Perron boulevard bridge and the downstream side of the Highway 132 bridge. Fly fishing only	
Salmon [2 small]	from June 1 st , 2011 to September 30, 2011
Angling or fly fishing	
Species other than salmon	from May 6, 2011 to September 5, 2011
Petite rivière Cascapédia , between the downstream side of the Highway 132 and a point representing the extension of the limit line of rangs V and VI of the Township of New Richmond corresponding to the downstream boundary of Zec Petite rivière Cascapédia (48°12'57" N 65°45'42" W). Fly fishing only	
Salmon [2 small], char [5] and other species	from June 1 st , 2011 to September 30, 2011
Petite rivière Cascapédia , between a point representing the extension of the limit line of rangs V and VI of the Township of New Richmond corresponding to the downstream boundary of Zec Petite rivière Cascapédia (48°12'57" N 65°45'42" W) and the forks of Petite rivière Cascapédia Est and Petite rivière Cascapédia Ouest. Fly fishing only	
Salmon [2 small], char [5] and other species	from June 15, 2011 to September 30, 2011
Petite rivière Cascapédia Est, Petite rivière Cascapédia Ouest , from their mouth to their source. Fly fishing only	
Salmon [2 small], char [5] and other species	from June 15, 2011 to August 31, 2011

Dartmouth ^{Note 5} , between the downstream side of the Highway 132 bridge and the downstream side of the Bouchard bridge at Corte-Réal.	
Salmon	Fishing prohibited
Angling ^{Note 2} or fly fishing	
Species other than salmon	from April 22, 2011 to May 14, 2011
Dartmouth ^{Note 5} , between the downstream side of the Bouchard bridge at Corte-Réal and a point 125 m upstream from the salmon pool # 49 (49°01'36" N 64°45'31" O). Fly fishing only	
Salmon [2 small]	from May 25, 2011 to September 30, 2011 🚫
Char [5] and other species	from May 25, 2011 to September 30, 2011
Dartmouth ^{Note 5} , between a point 125 m upstream from the salmon pool # 49 (49°01'36" N 64°45'31" O) and a point situated 25 m downstream from the fish barrier (49° 01' 59" N 64° 46' 05" W).	
Salmon [2 small], char [5] and other species	from May 25, 2011 to September 30, 2011
Dartmouth ^{Note 5} , and a point situated 25 m downstream from the fish barrier (49° 01' 59" N 64° 46' 05" W). and the source of the rivière Dartmouth.	
All species	Fishing prohibited
du Grand Pabos ^{Note 9} (see also zone 21), between the downstream side of the CN railway bridge and the downstream side of the Highway 132 bridge.	
Salmon	Fishing prohibited
Angling ^{Note 2} or fly fishing	
Species other than salmon	from April 22, 2011 to September 5, 2011
du Grand Pabos ^{Note 9} (see also zone 21), between the downstream side of the Highway 132 bridge and a point situated at Grosses Chutes. Fly fishing only	
Salmon [2 small], char [5] and other species	from June 15, 2011 to September 30, 2011
du Grand Pabos ^{Note 9} (see also zone 21), between a point situated at Grosses Chutes and its source.	
All species	Fishing prohibited
du Grand Pabos Ouest ^{Note 9} (see also zone 21), between the downstream side of the CN railway bridge and the downstream side of the Highway 132 bridge.	
Salmon	Fishing prohibited
Angling ^{Note 2} or fly fishing	
Species other than salmon	from April 22, 2011 to September 5, 2011
du Grand Pabos Ouest ^{Note 9} (see also zone 21), between the downstream side of the Highway 132 bridge and the mouth of Laroche Brook. Fly fishing only	
Salmon [2 small], char [5] and other species	from June 15, 2011 to September 30, 2011
du Grand Pabos Ouest ^{Note 9} (see also zone 21), between the mouth of Laroche Brook and its source.	
All species	Fishing prohibited
Grande Rivière (see also zone 21), between the downstream side of the Highway 132 bridge and a point 25 m downstream from the fish barrier. Fly fishing only	
Salmon [2 small]	from June 1 st , 2011 to September 30, 2011
Char [5] and other species	from June 1 st , 2011 to September 30, 2011
Grande Rivière (see also zone 21), between a point 25 m downstream from the fish barrier and the Trois-Fourches.	
All species	Fishing prohibited
Grande Rivière , the following tributaries: Grande Rivière Ouest (48° 27' 21" N 64° 32' 06" W), Grande Rivière Est (48° 29' 44" N 64° 33' 44" W), Grande Rivière Nord (48° 35' 32" N 64° 42' 14" W), Branche de l'Est (48° 35' 30" N 64° 41' 59" W), ruisseau Malbaie (48° 31' 06" N 64° 33' 37" W), ruisseau Blanc (tributary of Ruisseau Malbaie) (48° 31' 49" N 64° 32' 44" W), rivière à Gagnon (48° 27' 58" N 64° 30' 57" W). Note: This sector does not have a salmon river status.	
Salmon	Fishing prohibited
Other species	Same periods as zone

Madeleine , between the downstream side of the Highway 132 bridge and the eastern limit of the rivière Madeleine Seigneurie. Fly fishing only	
Salmon [2 small]	from June 15, 2011 to July 31, 2011
Salmon [1] ^{Note 1}	from August 1 st , 2011 to August 31, 2011
Char [5] and other species	from June 15, 2011 to August 31, 2011
Madeleine , between the eastern limit of the rivière Madeleine Seigneurie and the mouth of Tremblay brook.	
All species	Fishing prohibited
Madeleine , between the mouth of Tremblay brook and the southern limit of the La Rivière township. Fly fishing only	
Salmon [2 small]	from July 1 st , 2011 to July 31, 2011
Salmon [1] ^{Note 1}	from August 1 st , 2011 to September 30, 2011
Char [5] and other species	from June 15, 2011 to September 30, 2011
Madeleine , between the southern limit of the La Rivière township and the southern limit of the parc national de la Gaspésie.	
All species	Fishing prohibited
Malbaie ^{Note 9} (see also zone 21), between the downstream side of the CN railway bridge and the downstream side of the Highway 132 bridge.	
Salmon	Fishing prohibited
Angling ^{Note 2}	
Smelt	from April 22, 2011 to September 5, 2011 and from December 20, 2011 to March 31, 2012
Other species, except salmon	from April 22, 2011 to September 5, 2011
Malbaie ^{Note 9} , between the downstream side of the Highway 132 bridge and its source. Fly fishing only	
Salmon [2 small], char [5] and other species	from August 1 st , 2011 to September 30, 2011
Matane ^{Note 5} (see also zone 21), between the downstream side of the Highway 132 bridge and a point 45 m downstream from the Mathieu-d'Amours dam. Fly fishing with a floating line only	
Salmon [1] ^{Note 1} and other species	from June 15, 2011 to September 30, 2011
Angling ^{Note 2} or fly fishing	
Species other than salmon	from December 20, 2011 to March 31, 2012
Matane ^{Note 5} (see also zone 21), between a point 45 m downstream from the Mathieu-d'Amours dam and the dam itself.	
All species	Fishing prohibited
Matane ^{Note 5} (see also zone 21), between the Mathieu-d'Amours dam and the upstream side of the Highway 195 bridge. Fly fishing with a floating line only	
Salmon [1] ^{Note 1} and other species	from June 15, 2011 to September 30, 2011
Matane ^{Note 5} (see also zone 21), between the upstream side of the Highway 195 bridge and a line joining the point situated at 48° 38'44,7"N 67°16'49,1"W on the north shore and the point situated at 48°38'44,0"N 67°16'50,1" W on the south shore. Fly fishing with a floating line only	
Salmon [1] ^{Note 1} and other species	from June 15, 2011 to September 15, 2011
Matane ^{Note 5} (see also zone 21), the portion of Cap Seize pool comprised between a line joining the point situated at 48°38'44,7"N 67°16'49,1"W on the north shore and the point situated at 48°38'44,0"N 67°16'50,1" W on the south shore, and a line joining the point situated at 48;38'44,6"N 67°16'48,2" W on the north shore and the point situated at 48°38'43,3" N 67°16'48,0" W on the south shore.	
All species	Fishing prohibited
Matane ^{Note 5} (see also zone 21), between a line joining the point situated at 48;38'44,6"N 67°16'48,2" W on the north shore and the point situated at 48°38'43,3" N 67°16'48,0" W on the south shore and a point 180 m downstream from the mouth of the rivière Bonjour. Fly fishing with a floating line only	
Salmon [1] ^{Note 1} and other species	from June 15, 2011 to September 15, 2011
Matane ^{Note 5} (see also zone 21), between a point 180 m downstream from the mouth of the rivière Bonjour and the lac Matane dam, as well as Petite rivière Matane .	
All species	Fishing prohibited

Matapédia ^{Note 6} , between the line of confluence with the rivière Ristigouche and a straight line perpendicular to the current 50 m upstream.	
All species	Fishing prohibited
Matapédia ^{Note 6} , between a straight line perpendicular to the current 50 m upstream from its confluence with the rivière Ristigouche and the downstream side of the CN railway bridge at Millstream. Fly fishing only	
Salmon [0 kept]	from April 15, 2011 to May 31, 2011
Salmon [1] ^{Note 1}	from June 1 st , 2011 to September 15, 2011
Salmon [2 small]	from September 16, 2011 to September 30, 2011
Other species	from April 15, 2011 to September 30, 2011
Matapédia , between the downstream side of the CN railway bridge and the downstream side of the Causapschal bridge. Fly fishing only	
Salmon [1] ^{Note 1}	from June 1 st , 2011 to September 15, 2011
Salmon [2 small]	from September 16, 2011 to September 30, 2011
Other species	from June 1 st , 2011 to September 30, 2011
Matapédia , between the downstream side of the Causapschal bridge and the downstream side of the bridge facing the church in Amqui, except for lac Au Saumon. Fly fishing only	
Salmon [1] ^{Note 1}	from June 1 st , 2011 to August 31, 2011
Other species	from May 6, 2011 to August 31, 2011
Assemetquagan , between its confluence with the rivière Matapédia and the downstream side of the Highway 132 bridge. Fly fishing only	
All species	Fishing prohibited
Assemetquagan , between and the downstream side of the Highway 132 bridge and its confluence with Creux brook. Fly fishing only	
Salmon [1] ^{Note 1} and other species	from June 1 st , 2011 to August 31, 2011
Salmon [2 small]	from September 1 st , 2011 to September 30, 2011
Other species	from June 1 st , 2011 to September 30, 2011
Assemetquagan , between its confluence with Creux brook and its source. Fly fishing only	
Salmon	Fishing prohibited
Other species	from May 6, 2011 to September 5, 2011
Causapschal , between its confluence with the rivière Matapédia and the downstream side of the Highway 132 bridge.	
All species	Fishing prohibited
Causapschal , between the downstream side of the Highway 132 bridge and a straight line perpendicular to the current 50 m upstream from the Martel salmon pool. Fly fishing only	
Salmon [1] ^{Note 1} and other species	from May 15, 2011 to July 15, 2011
Causapschal , between a straight line perpendicular to the current situated 50 m upstream from the Martel salmon pool and its confluence with the outlet of lac Du Nord.	
All species	Fishing prohibited
Causapschal , between its confluence with the outlet of lac Du Nord and the downstream side of à Félix bridge situated at coordinates 48°30' N 66°59' W.	
Salmon	Fishing prohibited
Fly fishing only	
Char [10] and other species	from June 4, 2011 to September 5, 2011
Mitis (see also zone 2), between its mouth and the downstream side of the Highway 132 bridge (Bergeron bridge). Fly fishing only	
Salmon [1] ^{Note 1}	from July 1 st , 2011 to July 31, 2011
Salmon [2 small]	from August 1 st , 2011 to September 30, 2011
Angling ^{Note 2}	
Species other than salmon	from May 6, 2011 to September 30, 2011 and from December 20, 2011 to March 31, 2012

Mitis (see also zone 2), between the downstream side of the Highway 132 bridge (Bergeron bridge) and the farthest upstream limit of the Immeubles Boisbrillant property. Fly fishing only	
Salmon [1] <small>Note 1</small>	from July 1 st , 2011 to July 31, 2011
Salmon [2 small]	from August 1 st , 2011 to September 30, 2011
Other species	from July 1 st , 2011 to September 30, 2011
Mitis (see also zone 2), between the farthest upstream limit of the Immeubles Boisbrillant property and the Mitis Deux dam.	
All species	Fishing prohibited
Mitis (see also zone 2), between the Mitis Deux dam and the Highway 132 bridge at Sainte-Angèle-de-Mérici. Fly fishing only	
Salmon [1] <small>Note 1</small>	from July 1 st , 2011 to July 31, 2011
Salmon [2 small]	from August 1 st , 2011 to September 30, 2011
Other species	from May 6, 2011 to September 30, 2011
de Mont-Louis , between the downstream side of the Highway 132 bridge and the mouth of the tributary flowing from lac Haroué.	
Salmon	Fishing prohibited
Angling <small>Note 2</small> or fly fishing	
Char [5] et other species, except salmon	from May 13, 2011 to August 31, 2011
Nouvelle , between the mouth of Cloche brook and a point 25 m upstream from the mouth of Petite rivière Nouvelle. Fly fishing only	
Salmon [2 small], char [5 in all] and other species	from June 15, 2011 to September 30, 2011
Nouvelle , between a point situated 25 m upstream from the mouth of Petite rivière Nouvelle and the falls located at point 48°24'54" N 66°30'53" W, and Petite rivière Nouvelle from its mouth to a point situated at the mouth of Cruiser brook (48°21'05" N 66°34'59" W).	
Salmon	Fishing prohibited
Fly fishing only	
Char [5 in all] and other species, except salmon	Same periods as zone
Nouvelle , between the mouth of Cruiser brook (48°21'05" N 66;34'59"W) up to a point situated 50 m upstream from the mouth of Catalogne brook and Mann brook , from its mouth up to a point 50 m upstream from the mouth of Mann-Est brook.	
Salmon	Fishing prohibited
Angling <small>Note 4</small> or fly fishing	
Char [5 in all] and other species, except salmon	Same periods as zone
du Petit Pabos <small>Note 9</small> (see also zone 21), between the downstream side of the CN railway bridge and the downstream side of the Highway 132 bridge.	
Salmon	Fishing prohibited
Angling <small>Note 2</small> or fly fishing	
Species other than salmon	from April 22, 2011 to September 5, 2011
du Petit Pabos <small>Note 9</small> (see also zone 21), between the downstream side of the Highway 132 bridge and the mouth of 18-mile brook. Fly fishing only	
Salmon [2 small], char [5] and other species	from June 15, 2011 to September 30, 2011
du Petit Pabos <small>Note 9</small> (see also zone 21), between the mouth of 18-mile brook and its source.	
All species	Fishing prohibited
Petite rivière Port-Daniel <small>Note 9</small> , between the downstream side of the Highway 132 bridge and its source.	
All species	Fishing prohibited
Port-Daniel <small>Note 9</small> , between the downstream side of the Highway 132 bridge and the rivière Port-Daniel bridge, Rang VI (48°13'07" N., 64°57'23" W).	
All species	Fishing prohibited
Port-Daniel <small>Note 9</small> , between the rivière Port-Daniel bridge (Rang VI) and the fish barrier at point 48°15'04" N., 64°58'08" W. Fly fishing only	
Salmon [2 small], char [5] and other species	from July 15, 2011 to September 30, 2011
Port-Daniel <small>Note 9</small> , between the fish barrier at point and its source.	
All species	Fishing prohibited

Port-Daniel du Milieu , (48°11'49" N 64°58'29" W) Note : This river does not have the status of a salmon river.	
Salmon	Fishing prohibited
All species	Same periods as zone
Ristigouche Note 9 (see also zone 2), between Campbellton bridge and a line running from one bank to the other from Coulée Ferguson in Québec to Ruisseau Copeland in New Brunswick. Note : This sector does not have a salmon river status.	
Salmon [2 small]	from June 1 st , 2011 to August 31, 2011
Char [5] and other species	from April 15, 2011 to October 31, 2011
Ristigouche Note 9 (see also zone 2), between a line running from one bank to the other from Coulée Ferguson in Québec to Ruisseau Copeland in New Brunswick and the CN railway bridge at Matapédia. Fly fishing only	
Salmon [2 small]	from June 1 st , 2011 to August 31, 2011
Char [5] and other species	from April 15, 2011 to October 31, 2011
Angling or fly fishing	
Char [5]	from April 15, 2011 to May 14, 2011
Smelt	Fishing prohibited
Ristigouche Note 9 (see also zone 2), between the CN railway bridge at Matapédia and the mouth of the rivière Matapédia. Fly fishing only	
Salmon [0 kept]	from April 15, 2011 to May 31, 2011 and from September 1 st , 2011 to September 30, 2011
Salmon [2 small]	from June 1 st , 2011 to August 31, 2011
Char [5] and other species	from April 15, 2011 to September 30, 2011
Sainte-Anne Note 7 (see also zone 21), between the downstream side of the 1 ^{re} Avenue Ouest bridge in Sainte-Anne-des-Monts and the downstream side of the Highway 132 bridge.	
Salmon	Fishing prohibited
Angling Note 2 or fly fishing	
Smelt	from April 22, 2011 to September 30, 2011 and from December 20, 2011 to March 31, 2012
Other species, except salmon	from April 22, 2011 to September 30, 2011
Sainte-Anne Note 7 (see also zone 21), between the downstream side of the Highway 132 bridge and the northern limit of the parc national de la Gaspésie. Fly fishing only	
Salmon [2 small]	from June 15, 2011 to September 30, 2011
Char [5] and other species	from June 15, 2011 to September 30, 2011
Sainte-Anne Note 7 (see also zone 21), between the northern limit of the parc national de la Gaspésie and the falls located near Gîte du Mont-Albert. Fly fishing only	
Salmon [2 small], char [5] and other species	from June 15, 2011 to September 30, 2011
Sainte-Anne Nord-Est , between its mouth and its source.	
All species	Fishing prohibited
Saint-Jean Note 8 , between the limit of the downstream side of the lagoon (including the downstream side of the CN bridge) and a line drawn across the river, from the boundary separating Lots 1 and D (Rang 1, Haldimand) to the boundary separating Lots 12 and 13 (Rang Nord-Ouest-de-la-Ville). Note: This stretch has not yet been designated a salmon river.	
Angling or fly fishing	
Salmon [1]	from June 1 st , 2011 to August 31, 2011
Other species	from April 22, 2011 to September 5, 2011
Saint-Jean Note 8 , between a line drawn across the river from the boundary separating lots 1 and D (Rang 1, Haldimand) , to the boundary separating lots 12 and 13 (Rang Nord-Ouest-de-la-Ville) and the boundary line of York and Douglas townships.	
Salmon	Fishing prohibited
Angling Note 2 or fly fishing	
Species other than salmon	from April 22, 2011 to May 14, 2011

Saint-Jean ^{Note 8} , between the boundary separating York and Douglas townships and the mouth of the Saint-Jean Sud river. Fly fishing only	
Salmon [2 small]	from May 25, 2011 to July 31, 2011
Salmon [1] ^{Note 1}	from August 1 st , 2011 to September 30, 2011
Char [5] and other species	from May 25, 2011 to September 30, 2011
Saint-Jean ^{Note 8} , between the mouth of the rivière Saint-Jean Sud and the source of the Saint-Jean river ^{Note 10} , as well as rivière Saint-Jean Sud .	
All species	Fishing prohibited
York ^{Note 9} , between the downstream side of the Highway 132 bridge and a line drawn across the river joining the boundary separating lots 22 and 23 to the boundary separating lots 17 and 18 (Rang 1, York township).	
Salmon	Fishing prohibited
Angling ^{Note 2} or fly fishing	
Smelt	from April 22, 2011 to September 5, 2011 and from December 20, 2011 to March 31, 2012
Other species, except salmon	from April 22, 2011 to September 5, 2011
York ^{Note 9} , between a line drawn across the river from the boundary separating lots 22 and 23, Rang 1, to the boundary separating lots 17 and 18 (Rang 1, York township), and the downstream side of Wakeham bridge.	
Salmon	Fishing prohibited
Angling ^{Note 2}	
Smelt	from April 22, 2011 to May 14, 2011 and from December 20, 2011 to March 31, 2012
Other species, except salmon	from April 22, 2011 to May 14, 2011
York ^{Note 9} , between the downstream side of the Wakeham bridge and the extension of the boundary separating blocks 43 and 54 of Baillargeon township. Fly fishing only	
Salmon [2 small]	from May 25, 2011 to May 31, 2011
Salmon [1] ^{Note 1}	from June 1 st , 2011 to September 30, 2011
Char [5] and other species	from May 25, 2011 to September 30, 2011
York ^{Note 9} , between the extension of the boundary separating blocks 43 and 54 of Baillargeon township and the mouth of Patch brook. Fly fishing only	
Salmon [2 small]	from May 25, 2011 to June 21, 2011
Salmon [1]	from June 22, 2011 to September 30, 2011
Char [5] and other species	from May 25, 2011 to September 30, 2011
York ^{Note 9} , between the mouth of Patch brook and the mouth of Castor brook. Fly fishing only	
Salmon [2 small], char [5] and other species	from May 25, 2011 to September 30, 2011
York ^{Note 9} , between the mouth of Castor brook and the outlet of lac York.	
All species	Fishing prohibited

Note 1. If the first salmon caught and kept is a small salmon, it is permitted to catch and keep a second salmon, small or large (see Definitions). Note 2. Line fishing with single hooks, whether or not baited, measuring 7 mm or less between the tip and the shank of the hook. Note 4. Fly fishing with single hooks, whether or not baited, measuring 7 mm or less between the tip and the shank is also permitted. Note 5. Fishing from a boat or any other floating craft in the waters of the zec is prohibited. Note 6. Fishing from a motor boat on the waters of the Rivières-Matapédia-et-Patapédia Wildlife Sanctuary between the rivière Causapsal and the falls downstream from the Richard salmon pool near the Bonaventure and Matapédia district boundary is prohibited. Note 7. Fishing from a boat or any other floating craft in the waters of the wildlife sanctuary is prohibited. Note 8. Fishing from a motor boat on the waters of the wildlife sanctuary is prohibited. Note 9. For specific regulations applying to smelt fishing, see the publication Sportfishing in Québec, Map of the zones, fishing periods and catch limits (Fishing periods and catch limits). Note 10. And tributaries in this area frequented by salmon.

Fishing in salmon rivers - Zone 2

When fishing in the salmon rivers of zones 1, 2, 3, 18, 21, 27 and 28, you must cease fishing any fish for the rest of the day once you have caught and kept during that day, in one or more stretches of these rivers, a number of salmon that corresponds to the maximum daily quota for these rivers. Moreover, it is prohibited to fish in another salmon river located in these zones for the rest of that day.

Unless otherwise specified in [brackets], daily quotas for species other than salmon are the same as those for the zone; see Sportfishing in Québec - Fishing periods and catch limits.

The  icon draws your attention to new elements. They may also be highlighted in gray.

Rivers	
Gears/Species [Quotas]	Seasons
Humqui , between its confluence with the rivière Matapédia and the mouth of rivière Humqui nord.	
Salmon	from June 1 st , 2011 to August 31, 2011
Humqui , between and the mouth of rivière Humqui nord and lac Humqui.	
All species	Fishing prohibited
Humqui nord , between its confluence with the rivière Humqui and the downstream side of the bridge on Branche Nord road in the municipality of Lac-Humqui.	
Salmon	Fishing prohibited
Fly fishing only	
Species other than salmon	from June 1 st , 2011 to August 31, 2011
Kedgwick , between its source and the Québec–New Brunswick border. Fly fishing only	
Salmon [1] <small>Note 1</small> and other species	from May 15, 2011 to September 30, 2011
Quigley brook, between its mouth and its source.	
All species	Fishing prohibited
Milnikek , between its confluence with the Rivière Matapédia a between the downstream side of the CN railway bridge. Fly fishing only	
All species	Fishing prohibited
Milnikek , between the downstream side of the CN railway bridge and its confluence with Grande rivière Milnikek Nord. Fly fishing only	
Salmon [1] <small>Note 1</small>	from June 1 st , 2011 to August 31, 2011
Other species	from June 1 st , 2011 to August 31, 2011
Mistigouèche , between the rivière Mitis and the dam at lac Des Eaux Mortes. du Sud-ouest , between its mouth and the downstream side of the Highway 132 bridge.	
All species	Fishing prohibited
Mitis (see also zone 1), between the downstream side of the Highway 132 bridge at Sainte-Angèle-de-Mérici and the falls on the Métis Seigneurie. Fly fishing only	
Salmon [1] <small>Note 1</small>	from July 1 st , 2011 to July 31, 2011
Salmon [2 small]	from August 1 st , 2011 to September 30, 2011
Other species	from July 1 st , 2011 to September 30, 2011
du Moulin (Millstream) , between its confluence with the rivière Matapédia and a straight line perpendicular to the current 1 km upstream from point 48°04'00" N 67°06'28" W. Fly fishing only	
Salmon [1] <small>Note 1</small>	from June 1 st , 2011 to August 31, 2011
Other species	from May 1 st , 2011 to August 31, 2011
Ouelle (see also zone 3), between the downstream side of the Highway 132 bridge and Collège falls, except for the following stretch. Fly fishing only	
Salmon [2 small] and other species	from June 15, 2011 to June 30, 2011
Salmon [1] <small>Note 1</small>	from July 1 st , 2011 to August 31, 2011


Ouelle (see also zone 3), between Collège falls and the northeast boundary of Ashford township.	
Salmon	Fishing prohibited
Fly fishing only	
Species other than salmon	from May 6, 2011 to September 5, 2011
Ouelle , the secondary channels on either side of the main channel between the downstream side of the Guignard bridge and the downstream side of the railway bridge.	
Salmon	Fishing prohibited
Fly fishing only	
Species other than salmon	from May 15, 2011 to May 31, 2011
Grande Rivière , between its confluence with the rivière Ouelle and its confluence with the rivière Chaude. Fly fishing only	
Salmon [2 small] and other species	from June 15, 2011 to June 30, 2011
Salmon [1] <small>Note 1</small>	from July 1 st , 2011 to August 31, 2011
Grande Rivière , between its confluence with the rivière Chaude river and the northeast boundary of Ashford township, as well as the rivière Chaude , between its confluence with Grande Rivière and the falls 2.25 km upstream, and the rivière Sainte-Anne , between its confluence with Grande Rivière and the falls 1 km upstream.	
All species	Fishing prohibited
Patapédia , between the line of confluence with the rivière Ristigouche and the Québec–New Brunswick border. Fly fishing only	
Salmon [2 small] and other species	from June 1 st , 2011 to August 31, 2011
Patapédia , between the Québec–New Brunswick border and a point 300 m downstream from the mouth of the rivière Patapédia Est. Fly fishing only	
Salmon [1] <small>Note 1</small> and other species	from June 1 st , 2011 to August 31, 2011
Patapédia , between a point 300 m downstream from the mouth of the rivière Patapédia Est and lac Patapédia.	
All species	Fishing prohibited
Rimouski , between the downstream side of the Highway 132 bridge and a straight line running perpendicular to the current 250 m downstream from the Pulpe dam. Fly fishing only	
Salmon [2 small] and other species	from June 15, 2011 to September 30, 2011
Rimouski , between a straight line running perpendicular to the current 250 m downstream from the Pulpe dam and the dam.	
All species	Fishing prohibited
Rimouski , between the Pulpe dam and the northern boundary line of Macpès township. Fly fishing only	
Salmon [2 small]	from June 15, 2011 to September 30, 2011
Other species	from May 6, 2011 to September 30, 2011
Rimouski , between the northern boundary line of Macpès township and the Portes de l'Enfer falls. Fly fishing only	
Salmon [2 small] and other species	from June 15, 2011 to September 30, 2011
Ristigouche (see also zone 1), between the mouth of the rivière Matapédia and the mouth of the rivière Patapédia. Fly fishing only	
Salmon [0 kept]	from April 15, 2011 to May 31, 2011 and from September 1 st , 2011 to September 30, 2011
Salmon [2 small]	from June 1 st , 2011 to August 31, 2011
Char [5] and other species	from April 15, 2011 to September 30, 2011

Note 1. If the first salmon caught and kept is a small salmon, it is permitted to catch and keep a second salmon, small or large (see Definitions).

Fishing in salmon rivers - Zone 3

When fishing in the salmon rivers of zones 1, 2, 3, 18, 21, 27 and 28, you must cease fishing any fish for the rest of the day once you have caught and kept during that day, in one or more stretches of these rivers, a number of salmon that corresponds to the maximum daily quota for these rivers. Moreover, it is prohibited to fish in another salmon river located in these zones for the rest of that day.

Unless otherwise specified in [brackets], daily quotas for species other than salmon are the same as those for the zone; see Sportfishing in Québec - Fishing periods and catch limits.

The  icon draws your attention to new elements. They may also be highlighted in gray.

Rivers	
Gears /Species [Quotas]	Seasons
Ouelle (see also zone 2), between the northeast boundary of Ashford township and the downstream side of the bridge in Rang 9 (Rang Saint-Joseph), Tourville municipality, as well as Grande Rivière , between the northeast boundary of Ashford township and its source, and the rivière Rat musqué , between its confluence with Grande Rivière and its source.	
Salmon	Fishing prohibited
Angling or fly fishing	
Species other than salmon	Same periods as zone

Fishing in salmon rivers - Zone 18

When fishing in the salmon rivers of zones 1, 2, 3, 18, 21, 27 and 28, you must cease fishing any fish for the rest of the day once you have caught and kept during that day, in one or more stretches of these rivers, a number of salmon that corresponds to the maximum daily quota for these rivers. Moreover, it is prohibited to fish in another salmon river located in these zones for the rest of that day.

Unless otherwise specified in [brackets], daily quotas for species other than salmon are the same as those for the zone; see Sportfishing in Québec - Fishing periods and catch limits.

The  icon draws your attention to new elements. They may also be highlighted in gray.

Rivers	
Gears/Species [Quotas]	Seasons
aux Anglais , between a straight line perpendicular to the current joining the two banks at point 49°15'23" N., 68°07'56" W. and the downstream side of the Highway 138 bridge. Note 10 Betsiamites , between a straight line joining the northern point of the Canadiens bank to Betsiamites point and the Bersimis II hydro-electric dam.	
All species	Fishing prohibited
du Calumet , between a straight line perpendicular to the current joining the two banks from the point 49°35'38" N 67°14'08" W and the downstream side of the Highway 138 bridge.	
Salmon	Fishing prohibited
Fly fishing only	
Other species	from June 1 st , 2011 to September 15, 2011
du Calumet , between the downstream side of Highway 138 bridge and the falls situated at 49°37'28" N 67°15'16" W. Note 10	
All species	Fishing prohibited
des Escoumins , between a straight line joining à la Croix point and the tip of the enrockment on which the Escoumins wharf is built and the dam located on lot 11 A, Range I, Des Escoumins. Note 10 Angling or fly fishing	
Salmon [2 small]	from June 1 st , 2011 to September 15, 2011
Char [10] and other species	from April 22, 2011 to September 15, 2011
des Escoumins , between the dam located on lot 11 A, Range I, Des Escoumins a point 20 m downstream from Petit Sault. Note 10 Fly fishing only	
Salmon [2 small] and other species	from June 1 st , 2011 to September 15, 2011
des Escoumins , between a point 20 m downstream from Petit Sault and a point 20 m upstream. Note 10	
All species	Fishing prohibited
des Escoumins , between a point 20 m upstream from Petit Sault and a point 20 m downstream from Grand Sault. Note 10 Fly fishing only	
Salmon [2 small] and other species	from June 1 st , 2011 to September 15, 2011
des Escoumins , between a point 20 m downstream from Grand Sault and a point 20 m upstream. Note 10	
All species	Fishing prohibited
des Escoumins , between a point 20 m upstream from Grand Sault and a point 20 m downstream from Pinel falls. Note 10 Fly fishing only	
Salmon [2 small] and other species	from June 1 st , 2011 to September 15, 2011
des Escoumins , between a point 20 downstream from Pinel falls and a point 20 m upstream. Note 10	
All species	Fishing prohibited
des Escoumins , between a point 20 m upstream from Pinel falls and the dam situated at the lac Gorgotton outlet. Note 10	
Salmon	Fishing prohibited
Angling or fly fishing	
Species other than salmon [same as zec Nordique]	Same periods as zec

des Escoumins , the tributaries: Rivière Polette , between its confluence with rivière des Escoumins and lac Polette. Rivière Maclure , between its confluence with rivière des Escoumins and lac Maclure. Rivière Chatignies , between its confluence with rivière des Escoumins and its confluence with rivière Boulanger (48°29'13"N., 69°50'40"W.), Rivière des Savanes , between its confluence with rivière des Escoumins and a point (48°34'53"N., 69°55'00"W.) situated 4.5 km upstream. Fly fishing only	
Salmon [2 small]	from June 1 st , 2011 to September 15, 2011
Other species	from April 22, 2011 to September 11, 2011 
Franquelin , between a straight line joining the two banks 50 m downstream from the Highway 138 bridge and the high voltage power transmission line 800 m upstream from this same bridge. Note 10	
Salmon	Fishing prohibited
Angling or fly fishing	
Species other than salmon	from April 22, 2011 to September 11, 2011
Franquelin , between the high voltage power transmission line and a straight line perpendicular to the current 20 m upstream from Thompson falls. Note 10	
All species	Fishing prohibited
Godbout , between a straight line perpendicular to the current joining the western end of Molson point to the opposite bank and the power line 1 km upstream. Note 10 Fly fishing only	
Salmon [2 caught and released or 1 small caught and kept] Note 11	from June 1 st , 2011 to September 15, 2011
Other species	from June 1 st , 2011 to July 31, 2011
Angling or fly fishing	
Species other than salmon	from April 22, 2011 to May 31, 2011 and from August 1 st , 2011 to October 15, 2011
Godbout , between the power line and a line joining point 49°19'58" N 67°39'56" W on the western bank to point 49°20'04" N 67°39'56" W on the eastern bank. Note 10 Fly fishing only	
Salmon [2 caught and released or 1 small caught and kept] Note 11	from June 1 st , 2011 to September 15, 2011
Other species	from June 1 st , 2011 to September 15, 2011
Godbout , between a line joining point 49°19'58" N 67°39'56" W on the western bank to point 49°20'04" N 67°39'56" W on the eastern bank and the western limit of block A of De Monts township. Note 10	
All species	Fishing prohibited
Godbout , between the western limit of block A of De Monts township and a straight line perpendicular to the current 60 m downstream the 14-mile falls. Note 10 Fly fishing only	
Salmon [2 caught and released or 1 small caught and kept] Note 11	from June 1 st , 2011 to September 15, 2011
Other species	from June 1 st , 2011 to September 15, 2011
Godbout , between a straight line perpendicular to the current 60 m downstream the 14-mile falls and that falls. Note 10	
All species	Fishing prohibited
Godbout , between the 14-mile falls and the eastern limit of lac Cyprès outfitting operation formed by points 49°41'38" N 67°51'21" W on the eastern bank and 49°41'34" N 67°51'23" W on the western bank. Note 10 Fly fishing only	
Salmon [2 caught and released or 1 small caught and kept] Note 11	from June 1 st , 2011 to September 15, 2011
Other species	from June 1 st , 2011 to September 15, 2011
Godbout , between the eastern limit of lac Cyprès outfitting operation and its source. Note 10	
Salmon	Fishing prohibited
Fly fishing only	
Species other than salmon	from April 22, 2011 to September 11, 2011
Godbout , the tributaries: The unnamed river , between its confluence with rivière Godbout (49°42'03"N., 67°52'28"W.) and an unnamed lake situated 5 km upstream (49°41'06"N., 67°54'31"W.). The unnamed river , between its confluence with rivière Godbout and lac Godbout. Rivière Ashini-Est , between its confluence with rivière Godbout and a point situated 4.6 km upstream (49°33'49"N., 67°37'14"W.). Ruisseau Ashini-Ouest , between its confluence with rivière Godbout and a point situated 1.4 km upstream (49°40'25"N., 67°45'01"W.). Rivière Bignell , between its confluence with rivière Godbout and an unnamed lake (49°41'31"N., 67°41'43"W.). Rivière Étienne , between its confluence with rivière Godbout and an unnamed lake (49°29'08"N., 67°47'16"W.). The unnamed river , between its confluence with rivière Étienne (49°27'41"N., 67°42'28"W.) and a point situated 5.5 km upstream (49°30'17"N., 67°43'25"W.). Ruisseau Frigon , between its confluence with rivière Godbout and a point situated 9 km upstream (49°42'33"N., 67°56'54"W.).	

The **unnamed river**, between its confluence with ruisseau Frigon (49°43'32"N., 67°56'21"W.) and lac Pesetone. Rivière **Godbout-Est**, between its confluence with rivière Godbout and the southern dam of lac Sainte-Anne. Rivière **Beauzèle**, between its confluence with rivière Godbout-Est and lac Beauzèle. The **unnamed river**, between its confluence with la rivière Beauzèle (49°46'01"N., 67°39'43"W.) and an unnamed lake situated 3.2 km upstream (49°44'31"N., 67°39'49"W.). The **unnamed river**, between its confluence with rivière Beauzèle (49°46'50"N., 67°37'32"W.) and an unnamed lake situated 6.1 km upstream (49°44'10"N., 67°37'01"W.). The **unnamed river**, between its confluence with an unnamed tributary of rivière Beauzèle (49°45'07"N., 67°37'08"W.) and Lac Devoble. Rivière **Mon Oncle**, between its confluence with rivière Godbout and a point situated 100 m upstream (49°22'49"N., 67°41'26"W.). Fly fishing only

Salmon [2 caught and released or 1 small caught and kept]	from June 1 st , 2011 to September 15, 2011
Other species	from April 22, 2011 to September 11, 2011

Laval, between a straight line joining Laval point and the southeastern point of Didier bay, via point 48°45'36" N., 69°02'06" W. and a straight line joining the southern tip of block "E" on the western bank (48°46'21" N., 69°03'07" W.) to the southwestern tip of block "E" on the eastern bank (48°46'21" N., 69°03'03" W.). [Note 10](#)

Salmon	Fishing prohibited
Angling or fly fishing	
Smelt	from April 1 st , 2011 to April 15, 2011 and from December 1 st , 2011 to March 31, 2012
Char [5 in all] et other species, except salmon	from May 15, 2011 to October 15, 2011

Laval, between a straight line joining the southern tip of block "E" on the western bank (48°46'21" N., 69°03'07" W.) to the southwestern tip of block "E" on the eastern bank (48°46'21" N., 69°03'03" W.) and a straight line running perpendicular to the current 500 m upstream. [Note 10](#) Fly fishing only

Salmon [1]	from June 1 st , 2011 to August 15, 2011
Char [5 in all] and other species, except smelt	from June 1 st , 2011 to August 15, 2011 and from August 16, 2011 to October 15, 2011 Note 4
Angling or fly fishing	
Smelt	from April 1 st , 2011 to April 15, 2011 and from December 1 st , 2011 to March 31, 2012

Laval, between a straight line running perpendicular to the current 500 m upstream from a straight line joining the southern tip of block "E" on the western bank (48°46'21" N., 69°03'07" W.) to the southwestern tip of block "E" on the eastern bank (48°46'21" N., 69°03'03" W.) and a straight line joining point 48°50'08" N., 69°03'56" W. on the western bank and 48°50'02" N., 69°04'05" W. on the eastern bank. [Note 10](#) Fly fishing only

Salmon [1]	from June 1 st , 2011 to August 15, 2011
Char [5 in all] and other species	from June 1 st , 2011 to August 15, 2011 and from August 16, 2011 to October 15, 2011 Note 4

Laval, between a line joining points 48°50'08" N 69°03'56" W on the west bank and 48°50'02" N 69°04'05" W on the eastern bank, and a straight line running perpendicular to the current 300 m downstream from the kilometre 26 falls, including lac à **Jacques**. [Note 10](#) Fly fishing only

Char [5 in all], Salmon [1] and other species	from June 1 st , 2011 to August 15, 2011
---	---

Laval, between a straight line running perpendicular to the current 300 m downstream from the kilometre 26 falls and a straight line running perpendicular to the current 100 m upstream from these falls. [Note 10](#)

All species	Fishing prohibited
-------------	--------------------

Laval, between a straight line running perpendicular to the current 100 m upstream from the kilometre 26 falls and the southeast limit of lac Laval. [Note 10](#)

Salmon	Fishing prohibited
Angling or fly fishing	
Species other than salmon [same as zec de Forestville]	Same periods as zec

Mistassini, between a straight line joining Mistassini rock to Mistassini point and a straight line perpendicular to the current 300 m downstream from the Highway 138 bridge. [Note 10](#)

Salmon	Fishing prohibited
Fly fishing only Note 4	
Species other than salmon	from June 1 st , 2011 to September 15, 2011

Mistassini , between a straight line running perpendicular to the current 300 m downstream from the Highway 138 bridge and the southeast portion of lake Bourdon (49°23'10" N., 69°02'49" W.). Note 10	
All species	Fishing prohibited
Pentecôte , between a straight line joining the eastern and western points of its mouth and the downstream side of the Highway 138 bridge. Note 10	
Salmon	Fishing prohibited
Angling or fly fishing	
Species other than salmon	from April 1 st , 2011 to September 11, 2011 and from December 1 st , 2011 to March 31, 2012
Pentecôte , between the downstream side of the Highway 138 bridge and the first falls (49°47'26" N 67°15'48" W), as well as the rivière du Pont , between its mouth and the limit of the salmon run at point 49°47'08" N., 67°11'33" W. Note 10 Fly fishing only	
Salmon [2 petits] and other species	from June 1 st , 2011 to September 15, 2011
Petite rivière de la Trinité , between a straight line joining the two banks 50 m downstream from the Highway 138 bridge and a straight line perpendicular to the current joining the two banks 10 m upstream from the falls 100 m downstream from Genest brook. Note 10	
All species	Fishing prohibited
de la Trinité , between a straight line joining the two banks 175 m downstream from the Highway 138 bridge and the downstream side of the 22-Mile bridge. Note 10 Fly fishing only	
Salmon [2 small]	from June 1 st , 2011 to September 15, 2011
Char [10] and other species	from June 1 st , 2011 to September 30, 2011
de la Trinité , between the downstream side of the 22-Mile bridge and the power line (49°43'55" N 67°26'00" W). Note 10 Fly fishing only	
Salmon [2 small], char [10] and other species	from June 1 st , 2011 to September 15, 2011
de la Trinité , between the power line (49°43'55" N 67°26'00" W) and the northern limit of zec de la Rivière-de-la-Trinité. Note 10	
All species	Fishing prohibited
de la Trinité , between the northern limit of zec de la Rivière-de-la-Trinité and its source. Note 10	
Salmon	Fishing prohibited
Angling or fly fishing	
Species other than salmon	from April 22, 2011 to September 11, 2011
de la Trinité , the following tributaries: The unnamed river, between its confluence with rivière de la Trinité (49°24'28"N., 67°26'25"W. and a point situated 2 km upstream (49°23'59"N., 67°26'55"W.). The unnamed river, between its confluence with rivière de la Trinité (49°29'46"N., 67°27'14"W.) . and a point situated 0.4 km upstream (49°29'56"N., 67°27'09"W.). The unnamed river, between its confluence with rivière de la Trinité (49°34'29"N., 67°28'55"W.) and a point situated 0.5 km upstream (49°34'41"N., 67°29'11"W.). The unnamed river, between its confluence with rivière de la Trinité (49°43'40"N., 67°25'50"W.) and a point situated 2.2 km upstream (49°43'17"N., 67°25'09"W.). The unnamed river, between its confluence with rivière de la Trinité (49°46'02"N., 67°27'00"W.) and a point situated 0.7 km upstream (49°46'19"N., 67°26'53"W.). The unnamed river, between its confluence with rivière de la Trinité (49°46'47"N., 67°28'13"W.) and a point situated 1.9 km upstream (49°46'26"N., 67°29'30"W.). Ruisseau Bilodeau , between its confluence with rivière de la Trinité and a point situated 7.4 km upstream (49°26'58"N., 67°19'43"W.). Ruisseau Earle , between its confluence with rivière de la Trinité and lac Earle. Ruisseau Fafard , between its confluence with rivière de la Trinité and a point situated 1.1 km upstream (49°38'09"N., 67°30'03"W.). The unnamed river, between its confluence with ruisseau Fafard and a point situated 1.5 km upstream (49°38'46"N., 67°30'08"W.). Crique Rimouski , between its confluence with rivière de la Trinité and a point situated 0.9 km upstream (49°40'45"N., 67°27'38"W.). Ruisseau Sainte-Croix , between its confluence with rivière de la Trinité and lac Sainte-Croix. Ruisseau Théodore , between its confluence with rivière de la Trinité and lac Théodore.	
Angling or fly fishing	
Salmon [2 small]	from June 1 st , 2011 to September 15, 2011
Other species	from April 22, 2011 to September 11, 2011

Note 4. Fly fishing with single hooks, whether or not baited, measuring 7 mm or less between the tip and the shank is also permitted. Note 10. And tributaries in this area frequented by salmon. Note 11. Whichever limit is attained first.

Fishing in salmon rivers - Zone 19 (southern part)

Unless otherwise specified in [brackets], daily quotas for species other than salmon are the same as those for the zone; see Sportfishing in Québec - Fishing periods and catch limits.


The  icon draws your attention to new elements. They may also be highlighted in gray.

Rivers	
Gears /Species [Quotas]	Seasons
Aganus , between a straight line joining point 50°13'11" N., 62°05'42" W. to point 50°13'02" N., 62°05'00" W. and the first of the four falls located at point 50°28'00" N., 61°56'18" W. Note 10 Fly fishing only	
Salmon [1] Note 1 and other species	from June 1 st , 2011 to September 15, 2011
des Belles-Amours , between a straight line joining point 51°28'29" N., 57°26'57" W. to point 51°28'47" N., 57°26'01" W. via point 51°28'36" N., 57°26'29" W and the downstream side of the Highway 138 bridge. Note 10 Angling or fly fishing	
Salmon [3]	from June 1 st , 2011 to September 15, 2011
Other species	from April 22, 2011 to September 15, 2011
des Belles-Amours , between the downstream side of the Highway 138 bridge and the limit of the salmon run (50°29'14" N., 57°28'36" W.). Note 10 Fly fishing only	
Salmon [3] and other species	from June 1 st , 2011 to September 15, 2011
au Bouleau , between a straight line joining points 50°16'53" N., 65°31'04" W on the western bank to point 50°16'56" N., 65°30'57" W. on the eastern bank, and the power line situated 1 km upstream. Note 10 Angling or fly fishing	
Salmon [1] Note 1	from June 1 st , 2011 to September 15, 2011
Other species	from April 22, 2011 to September 15, 2011
au Bouleau , between the power line and point 50°21'00" N., 65°31'54" W. Fly fishing only	
Salmon [1] Note 1 and other species	from June 1 st , 2011 to September 15, 2011
Brador Est , between a straight line joining the southern tip of La Falaise point to the opposite bank at point 51°29'19" N., 57°14'24" W. and the downstream side of the Highway 138 bridge. Note 10 Angling or fly fishing	
Salmon [3]	from June 1 st , 2011 to September 15, 2011
Other species	from April 23, 2011 to September 15, 2011
Brador Est , between the downstream side of the Highway 138 bridge and the limit of the salmon run (51°32'30" N., 57°08'08" W.). Note 10 Fly fishing only	
Salmon [3] and other species	from June 1 st , 2011 to September 15, 2011
Chécatica , between a straight line joining point 51°22'26" N., 58°18'27" W. to point 51°22'14" N., 58°18'22" W. and 51°23'14" N. latitude. Note 10 Angling or fly fishing	
Salmon [3]	from June 1 st , 2011 to September 15, 2011
Other species	from April 22, 2011 to September 15, 2011
Chécatica , between 51°23'14" N. latitude and the limit of the salmon run in this river (51°23'22" N.). Note 10 Fly fishing only	
Salmon [3] and other species	from June 1 st , 2011 to September 15, 2011
Coacoachou , between a straight line joining point 50°16'05" N., 60°18'19" W. to point 50°16'11" N., 60°17'32" W. and the lake Salé tributary. Note 10 Angling or fly fishing	
Salmon [3]	from June 1 st , 2011 to September 15, 2011
Other species	from April 22, 2011 to September 15, 2011
Coacoachou , between the lake Salé tributary and lake Coacoachou. Note 10 Fly fishing only	
Salmon [3] and other species	from June 1 st , 2011 to September 15, 2011
de la Corneille , between a straight line joining point 50°17'01" N., 62°54'00" W. to point 50°16'59" N., 62°53'53" W. and a straight line joining point 50°16'57" N., 62°53'45" W. to point 50°16'59" N., 62°53'41" W. up to lake Tanguay. Note 10 Fly fishing only	
Salmon [1] Note 1 and other species	from June 1 st , 2011 to September 15, 2011

Lac Tanguay Angling or fly fishing	
Salmon [1] Note 1	from June 1 st , 2011 to September 15, 2011
Other species	from April 22, 2011 to September 15, 2011
Coxipi , between a straight line joining point 51°18'21" N., 58°29'00" W. to point 51°18'19" N., 58°28'38" W. and its source. Note 10 Fly fishing only	
Salmon [3] and other species	from June 1 st , 2011 to September 15, 2011
Étamamiou , south branch: between a straight line joining point 50°15'55" N., 59°58'30" W. to point 50°15'59" N., 59°58'11" W. and lac Gagnon Note 10 . East branch: between a straight line joining point 50°20'36" N., 59°51'11" W. to point 50°20'45" N., 59°50'31" W. and lac Gagnon Note 10 . Between lakes Gagnon and Foucher, Foucher and Riverin, Riverin and Triquet, Foucher and Du Feu, Du Feu and Manet, Manet and its source Note 10 . Fly fishing only	
Salmon [3] and other species	from June 1 st , 2011 to September 15, 2011
Lakes : Du Feu, Foucher, Gagnon, Manet, Riverin, Triquet Angling or fly fishing	
Salmon [3] and other species	from June 1 st , 2011 to September 15, 2011
du Gros Mécatina , between a straight line joining point 50°46'11" N., 59°08'32" W. to point 50°46'14" N., 59°08'24" W. and a straight line joining point 50°46'05" N., 59°05'50" W. to point 50°46'07" N., 59°05'26" W., and the first rapids at 50°49'06"N. latitude. Angling or fly fishing	
Smelt	from April 1 st , 2011 to September 15, 2011 and from December 1 st , 2011 to March 31, 2012
Salmon [3]	from June 1 st , 2011 to September 15, 2011
Other species	from April 22, 2011 to September 15, 2011
du Gros Mécatina , between the first rapids located at 50°49'06"N. latitude and lac du Gros Mécatina. Note 10 Between lac du Gros Mécatina and its source. Note 10 Fly fishing only	
Salmon [3] and other species	from June 1 st , 2011 to September 15, 2011
Lac du Gros Mécatina Angling or fly fishing	
Smelt	from April 1 st , 2011 to September 15, 2011 and from December 1 st , 2011 to March 31, 2012
Salmon [3] and other species	from April 22, 2011 to September 15, 2011
Jupitagon , between a straight line joining point 50°17'07" N., 64°35'27" W. on the western bank to point 50°17'07" N., 64°34'56" W. on the eastern bank and the first rapids (50°17'17" N., 64°35'02" W.). Note 10 Angling or fly fishing	
Salmon [1] Note 1	from June 1 st , 2011 to September 15, 2011
Other species	from April 22, 2011 to September 15, 2011
Jupitagon , between the first rapids at point 50°17'17" N., 64°35'02" W. and its source. Note 10 Fly fishing only	
Salmon [1] Note 1 and other species	from June 1 st , 2011 to September 15, 2011
Kécarpoui , between a straight line joining point 51°04'46" N., 58°50'20" W. to point 51°04'50" N., 58°49'58" W. and the first rapids (51°05'31" N., 58°51'26" W.). Note 10 Angling or fly fishing	
Salmon [3]	from June 1 st , 2011 to September 15, 2011
Other species	from April 22, 2011 to September 15, 2011
Kécarpoui , between the first rapids (51°05'31" N., 58°51'26" W.) and its source. Note 10 Fly fishing only	
Salmon [3] et autres espèces	from June 1 st , 2011 to September 15, 2011
Kegaska , between a straight line joining point 50°10'53" N., 61°21'00" W. to point 50°10'41" N., 61°20'59" W. and its source Note 10 , except lac Kegaska. Fly fishing only	
Salmon [3] and other species	from June 1 st , 2011 to September 15, 2011
Lac Kegaska	
Salmon	Fishing prohibited
Angling or fly fishing	
Species other than salmon	Same periods as zone

Magpie , between a straight line perpendicular to the current joining the two banks 400 m downstream from the Highway 138 bridge and the downstream side of this bridge. Note 10 Angling or fly fishing	
Salmon [1] Note 1	from June 1 st , 2011 to September 15, 2011
Other species	from April 22, 2011 to September 15, 2011
Magpie , between the downstream side of the Highway 138 bridge and a point 200 m downstream from the hydro-electric dam. Note 10 Fly fishing only	
Salmon [1] Note 1 and other species	from June 1 st , 2011 to September 15, 2011
Magpie , between a point 200 m downstream from the hydro-electric dam and the dam itself.	
All species	Fishing prohibited
Matamec , between a straight line joining point 50°16'58" N., 65°58'05" W. to point 50°17'00" N., 65°57'57" W. and the fifth falls (50°20'05" N., 65°57'50" W.). Note 10	
All species	Fishing prohibited
Mingan , between a straight line joining point 50°17'32" N., 64°00'25" W. to point 50°16'57" N., 63°59'46" W. via point 50°18'00" N., 63°58'00" W. and the downstream side of the Highway 138 bridge. Note 10	
Salmon	Fishing prohibited
Angling or fly fishing	
Species other than salmon	from April 22, 2011 to September 15, 2011
Mingan , between the downstream side of the Highway 138 bridge and its source. Note 10 Fly fishing only	
Salmon [2 small] and other species	from June 15, 2011 to July 31, 2011
Moisie , between a straight line joining Aux Américains point to Moisie point and a straight line perpendicular to the current joining the point 50°11'40" N 66°04'56" W to the opposite shore at the point 50°12'45" N 66°04'23" W. Note 10	
Salmon	Fishing prohibited
Angling or fly fishing	
Species other than salmon	from April 22, 2011 to September 15, 2011
Moisie , between a straight line perpendicular to the current joining the point 50°11'40" N 66°04'56" W to the opposite shore at the point 50°12'45" N 66°04'23" W and the downstream side of Highway 138 bridge Note 10 Angling or fly fishing	
Salmon [2] and other species	from May 25, 2011 to September 15, 2011
Moisie , between the downstream side of the Highway 138 bridge to the upstream limit of zec Moisie at point 50°15'35" N., 66°07'45" W. on the western bank and point 50°15'38" N., 66°07'26" W. on the eastern bank. Note 10 Fly fishing only	
Salmon [2] and other species	from May 25, 2011 to September 15, 2011
Moisie , between the upstream limit of zec Moisie at point 50°15'35" N., 66°07'45" W. on the western bank and point 50°15'38" N., 66°07'26" W. on the eastern bank, and the upstream limit of the Haute Moisie outfitting operation at point 51°19'32" N., 66°18'33" W. on the western bank and point 51°19'36" N., 66°18'28" W. on the eastern bank. Note 10 Fly fishing only	
Salmon [1] and other species	from June 1 st , 2011 to September 15, 2011
Moisie , between the upstream limit of the Haute Moisie outfitting operation and the 52 nd parallel falls from point 52°00'03" N., 6°42'39" W. on the western bank to point 52°00'05" N., 66°42'34" W. on the eastern bank, on the main branch. Note 10 Taoti , between its confluence with the rivière Moisie and a point 10 km upstream (51°45'00" N., 66°20'00" W.). Note 10	
Salmon	Fishing prohibited
Fly fishing only	
Species other than salmon	from June 1 st , 2011 to September 15, 2011
Rivers Note 10 : Nipissis , between its confluence with the rivière Moisie and the falls located at point 50°54'06" N., 65°57'20" W. Wacouno , between its confluence with the rivière Nipissis and Keshkouhn falls (51°01'24" N., 65°51'11" W.). Katchipitonkas , between its confluence with the rivière Wacouno and a point 2 km upstream (51°01'14" N., 65°52'50" W.). Nipisso , between its confluence with the rivière Nipissis and a point 2 km upstream (50°39'42" N., 65°57'46" W.). à l'Eau Dorée , between its confluence with the rivière Moisie and a point 1 km upstream (50°44'37" N., 66°14'08" W.). Ouapetec , between its confluence with the rivière Moisie and lac Ouapetec. Joseph , between its confluence with the rivière Moisie and a point 1 km upstream (50°58'11" N., 66°20'15" W.). Caopacho , between its confluence with the rivière Moisie and a point 2 km upstream (51°18'36" N., 66°16'00" W.). Fly fishing only	
Salmon [1] and other species	from June 1 st , 2011 to September 15, 2011

Petite rivière à la Truite , between its mouth and its source. Note 10	
Salmon	Fishing prohibited
Angling or fly fishing	
Species other than salmon	from June 1 st , 2011 to September 15, 2011
Musquanousse , between a straight line joining point 50°11'49" N., 60°58'26" W. to point 50°11'30" N 60°57'20" O and the first rapids (50°15'53" N., 61°02'08" W.). Note 10 Angling or fly fishing	
Salmon [3] and other species	from June 1 st , 2011 to September 15, 2011
Musquanousse , between the first rapids and lac à l'Île and a bridge situated upstream of lac Musquanousse Note 10 . Between lakes À l'Île and Missu, Missu and Des Outardes, Des Outardes and Marie-Claire, Marie-Claire and Musquanousse. Note 10 Angling or fly fishing	
Salmon [3] and other species	from June 1 st , 2011 to September 15, 2011
Lakes : à l'Île, Marie-Claire, Missu, Musquanousse, des Outardes. Angling or fly fishing	
Salmon [3] and other species	from June 1 st , 2011 to September 15, 2011
Musquaro , between a line joining point 50°11'32" N., 61°03'32" W. on the western bank to point 50°11'57" N., 61°02'41" W. at the southwest tip of Menahkunakat island then from the northeastern tip of Menahkunakat island (50°12'22" N., 61°02'52" W.) to a point on the eastern bank (50°12'40" N., 61°03'15" W.) up to the second falls (50°16'44" N., 61°11'23" W.). Note 10 Fly fishing only	
Salmon [3] and other species	from June 1 st , 2011 to September 15, 2011
Nabisipi , between a straight line joining point 50°13'58" N., 62°13'21" W. to point 50°13'53" N., 62°13'05" W. and the downstream side of the Highway 138 bridge. Note 10 Angling or fly fishing	
Salmon [1] Note 1 and other species	from June 1 st , 2011 to September 15, 2011
Nabisipi , between the downstream side of the Highway 138 bridge and its source. Note 10 Fly fishing only	
Salmon [1] Note 1 and other species	from June 1 st , 2011 to September 15, 2011
Napetipi , between a straight line from 51°18'11" N., 58°09'00" W. to point 51°18'10" N., 58°08'26" W. and the first rapids (51°22'52" N., 58°05'09" W.). Note 10 Angling or fly fishing	
Salmon [3]	from June 1 st , 2011 to September 15, 2011
Other species	from April 22, 2011 to September 15, 2011
Napetipi , between the first rapids and its source, with the exception of lac Napetipi. Note 10 Fly fishing only	
Salmon [3] and other species	from June 1 st , 2011 to September 15, 2011
Natashquan , between a straight line joining the southwestern extremity of Parent point to the northern extremity of Vieux Poste point via the northern extremity of l'île Sainte-Hélène, and its source. Note 10 Fly fishing only	
Salmon [2] and other species	from June 1 st , 2011 to September 15, 2011
Nétagamiou , between a straight line joining point 50°28'11" N., 59°36'39" W. to point 50°28'03" N., 59°36'24" W. and a point 100 m downstream from the first falls. Note 10 Angling or fly fishing	
Salmon [3]	from June 1 st , 2011 to September 15, 2011
Other species	from April 22, 2011 to September 15, 2011
Nétagamiou , between a point 100 m downstream from the first falls and rivière du Petit Mécatina. Note 10 Fly fishing only	
Salmon [3] and other species	from June 1 st , 2011 to September 15, 2011
Olomane , between a straight line joining point 50°12'31" N., 60°40'11" W. to point 50°11'51" N., 60°39'14" W. to point 50°11'43" N., 60°38'10" W. to point 50°12'06" N., 60°36'45" W. and a point 100 m downstream from the first rapid. Note 10 Angling or fly fishing	
Salmon [3] and other species	from June 1 st , 2011 to September 15, 2011
Olomane , between a point 100 m downstream from the first rapids and its source. Note 10 Fly fishing only	
Salmon [3] and other species	from June 1 st , 2011 to September 15, 2011

du Petit Mécatina , between a straight line joining point 50°35'00" N., 59°24'50" W. to point 50°35'23" N., 59°22'33" W. and a point 100 m downstream from the first rapids (50°39'31" N., 59°25'46" W.). Note 10 Angling or fly fishing	
Smelt	from April 1 st , 2011 to September 15, 2011  and from December 1 st , 2011 to March 31, 2012
Salmon [3]	from June 1 st , 2011 to September 15, 2011
Other species	from April 22, 2011 to September 15, 2011
du Petit Mécatina , between a point 100 m downstream from the first rapids (50°39'31" N., 59°25'46" W.) and 50°41' N. latitude on rivière du Petit Mécatina. Note 10 Fly fishing only	
Salmon [3] and other species	from June 1 st , 2011 to September 15, 2011
du Porc-Épic , between its confluence with rivière du Petit Mécatina and a point located at 50°44' N. latitude. Note 10 Fly fishing only	
Salmon [3]	from June 1 st , 2011 to September 15, 2011
Other species	from April 22, 2011 to September 15, 2011
Piashti , between a straight line joining the southeastern tip of Tanguay point (50°16'43" N., 62°48'41" W.) and the outcrop of Loizeau point (50°16'40" N., 62°48'11" W.) to the southern tip of Loizeau point (50°16'50" N., 62°47'56" W.) and a straight line running perpendicular to the current joining the two banks 125 m downstream from the Highway 138 bridge. Note 10	
Salmon	Fishing prohibited
Angling or fly fishing	
Species other than salmon	from April 22, 2011 to September 11, 2011
Piashti , between a straight line perpendicular to the current joining the two banks 125 m downstream from the Highway 138 bridge and a point 300 m upstream from this bridge. Note 10 Fly fishing only	
Salmon [1] Note 1 and other species	from June 1 st , 2011 to September 15, 2011
Angling or fly fishing	
Species other than salmon	from April 1 st , 2011 to April 15, 2011 and from December 1 st , 2011 to March 31, 2012
Piashti , between a straight line perpendicular to the current 300 m upstream from the Highway 138 bridge and Piashti falls. Note 10 Fly fishing only	
Salmon [1] Note 1 and other species	from June 1 st , 2011 to September 15, 2011
Pigou , between a line joining point 50°15'58" N., 65°37'25" W. on the western bank to point 50°16'06" N., 65°37'01" W. on the eastern bank and the falls 800 m downstream from the Highway 138 bridge (50°16'38" N., 65°38'32" W.). Note 10 Fly fishing only	
Salmon [1] Note 1 and other species	from June 1 st , 2011 to September 15, 2011
aux Rochers , between a straight line joining point 50°00'50" N., 66°52'40" W. in Port-Cartier-Ouest to point 50°00'51" N., 66°51'49" W. at île du Quai, from there to point 50°01'17" N., 66°51'43" W. in Port-Cartier and the downstream side of the bridges linking Port-Cartier-Ouest to Port-Cartier, except for the following stretch. Fly fishing only	
Salmon [2 small]	from June 1 st , 2011 to July 9, 2011
Salmon [1]	from July 10, 2011 to September 15, 2011
Other species	from June 1 st , 2011 to September 15, 2011
aux Rochers , between a straight line joining point 50°01'05" N., 66°52'28" W. to point 50°01'00" N., 66°52'20" W. and the downstream side of the bridge on the west branch of the river linking Port-Cartier-Ouest to Port-Cartier (small wharf sector) - See Fishing licence for species other than Atlantic salmon in Main rules. Fly fishing only	
Salmon [2 small]	from June 1 st , 2011 to July 9, 2011
Salmon [1]	from July 10, 2011 to September 15, 2011
Other species	from June 1 st , 2011 au 30 juin, 2011
Angling or fly fishing	
Species other than salmon	from July 1 st , 2011 to September 15, 2011

aux Rochers , between the downstream side of the bridges linking Port-Cartier-Ouest to Port-Cartier and the municipal holding dam. <small>Note 10</small> Fly fishing only	
Salmon [2 small]	from June 1 st , 2011 to July 9, 2011
Salmon [1]	from July 10, 2011 to September 15, 2011
Other species	from June 1 st , 2011 to September 15, 2011
aux Rochers , between the municipal holding dam and the downstream side of the 8-mile bridge. <small>Note 10</small>	
Salmon	Fishing prohibited
Angling or fly fishing	
Species other than salmon	from May 20, 2011 to September 5, 2011
aux Rochers , between the downstream side of the 8-mile bridge and the southern tip of the island located south of lac Walker (50° 07'54" N., 67°07'59" W.). <small>Note 10</small> Fly fishing only	
Salmon [2 small]	from June 1 st , 2011 to July 9, 2011
Salmon [1]	from July 10, 2011 to September 15, 2011
Other species	from May 20, 2011 to September 15, 2011
MacDonald , between its mouth and the downstream side of the railway bridge located northeast of lac Quatre Lieues. <small>Note 10</small>	
Salmon	Fishing prohibited
Angling or fly fishing	
Species other than salmon	from May 20, 2011 to September 5, 2011
MacDonald , between lac Quatre Lieues and the footbridge downstream from MacDonald falls. <small>Note 10</small> Fly fishing only	
Salmon [2 small]	from July 1 st , 2011 to July 9, 2011
Salmon [1]	from July 10, 2011 to September 15, 2011
Other species	from May 20, 2011 to September 15, 2011
MacDonald , between the footbridge downstream from MacDonald falls and the falls. <small>Note 10</small>	
All species	Fishing prohibited
MacDonald , between MacDonald falls and lac Valilée. <small>Note 10</small> Ronald , between its mouth and the end of the salmon run in that river (50°10'20" N., 67°16'25" W.). <small>Note 10</small>	
Salmon	Fishing prohibited
Fly fishing only	
Species other than salmon	from May 20, 2011 to September 5, 2011
Romaine , between a straight line joining Paradis point to île Moutange at point 50°16'18" N., 63°50'08" W., and from île Moutange at point 50°16'48" N., 63°49'02" W. to Aisley point, and from this line to a point 100 m downstream from the first falls (50°17'51" N., 63° 48'18" W.). <small>Note 10</small>	
Salmon	Fishing prohibited
Angling or fly fishing	
Species other than salmon	from April 22, 2011 to September 15, 2011
Romaine , between a point 100 m downstream from the first falls and the large falls (50°23'14" N., 63°15'13" W.). <small>Note 10</small> Puyjalon , from a straight line at the mouth of the river joining point 50°18'27" N., 63°40'00" W. to point 50°18'23" N., 63°39'51" W. and the first rapids of the lac Puyjalon outlet channel. <small>Note 10</small> Fly fishing only	
Salmon [1] <small>Note 1</small> and other species	from June 1 st , 2011 to September 15, 2011
Saint-Augustin , between a straight line joining point 51°13'58" N., 58°37'03" W. to point 51°11'44" N., 58°35'54" W. and a line joining point 51°12'54" N 58°39'04" W to point 51°13'22" N 58°38'48" W. <small>Note 10</small> Angling or fly fishing	
Smelt	from April 1 st , 2011 to April 15, 2011 and from December 1 st , 2011 to March 31, 2012
Fly fishing only	
Salmon [3] and other species	from June 1 st , 2011 to September 15, 2011

Saint-Augustin , between and a line joining point 51°12'54" N 58°39'04" W to point 51°13'22" N 58°38'48" W and its source. Note 10	
Saint-Augustin Nord-Ouest , between a straight line joining point 51°11'06" N., 58°35'51" W. to point 51°13'56" N., 58°37'30" W. and its source. Note 10 Fly fishing only	
Salmon [3] and other species	from June 1 st , 2011 to September 15, 2011
Saint-Jean , between a straight line joining the tip of Robin point to the tip of Bout du Banc and the downstream side of the Highway 138 bridge. Note 9 Note 10 Angling or fly fishing	
Salmon [1] Note 1	from June 1 st , 2011 to September 15, 2011
Other species	from April 22, 2011 to September 15, 2011
Saint-Jean , between the downstream side of the Highway 138 bridge and its source. Note 10 Fly fishing only	
Salmon [1] Note 1 and other species	from June 1 st , 2011 to September 15, 2011
Saint-Paul , between a straight line perpendicular to the current joining the two banks 500 m downstream from the Highway 138 bridge and a straight line upstream formed by 51°33' N. latitude. Note 10 Angling or fly fishing	
Salmon [3]	from June 1 st , 2011 to September 15, 2011
Other species	from April 22, 2011 to September 15, 2011
Saint-Paul , between 51°33' N. latitude and its source. Note 10 Fly fishing only	
Salmon [3] and other species	from June 1 st , 2011 to September 15, 2011
au Saumon (brook), between a straight line joining point 51°27'26" N., 57°35'44" W. to point 51°27'09" N., 57°35'10" W. and its source. Note 10 Fly fishing only	
Salmon [3] and other species	from June 1 st , 2011 to September 15, 2011
Sheldrake , between a straight line perpendicular to the current joining the two banks at a point 100 m downstream from the Highway 138 bridge and a straight line joining the west bank (50°16'33" N., 64°55'13" W.) to the east bank (50°16'28" N., 64°54'55" W.) via the northern tip of the island farthest downstream. Note 10	
Salmon	Fishing prohibited
Angling or fly fishing	
Species other than salmon	from April 22, 2011 to September 15, 2011
Sheldrake , between a straight line joining the west bank (50°16'33" N., 64°55'13" W.) to the east bank (50°16'28" N., 64°54'55" W.) via the northern tip of the island farthest downstream to the falls located 5.5 km upstream (50°18'54" N., 64°54'49" W.). Note 10	
All species	Fishing prohibited
d'Épinettes , between its confluence with rivière Sheldrake and the limit of the salmon run on this river (50°19'13" N., 64°53'46" W.). Note 10	
All species	Fishing prohibited
Veco , between a straight line joining point 51°00'00" N., 58°59'05" W. to point 51°00'00" N., 58°58'13" W. and the hydro-electric power dam. Note 10 Fly fishing only	
Salmon [3] and other species	from June 1 st , 2011 to September 15, 2011
du Vieux Fort , between a straight line joining point 51°18'37" N., 58°02'32" W. to point 51°18'34" N., 58°02'20" W. and lac Du Vieux Fort Note 10 . Between the head of lac Du Vieux Fort (51°29'42" N 57°51'31" W) and lac Fournel Note 10 . Brooks: du Nord-Est , between its confluence with lac Fournel and its source Note 10 , and Head Stone , between its confluence with lac Fournel and its source Note 10 . Fly fishing only	
Salmon [3] and other species	from June 1 st , 2011 to September 15, 2011
Lakes Du Vieux-Fort and Fournel Angling or fly fishing	
Salmon [3] and other species	from June 1 st , 2011 to September 15, 2011

Washicoutai, between a straight line joining point 50°14'42" N., 60°50'10" W. to point 50°14'29" N., 60°50'10" W. and a point 100 m downstream from the first falls situated at point 50°15'35" N., 60°47'52" W. on the western bank and point 50°15'38" N., 60°47'41" W. on the eastern bank ^{Note 10}. Lakes : **Andilly** (Ardilly), **d'Aune**, **Couillard**, **Courtemanche**, **Pachot**, **Washicoutai**. Angling or fly fishing

Salmon [3] and other species	from June 1 st , 2011 to September 15, 2011
------------------------------	--

Washicoutai, between a point 100 m downstream from the first falls situated at point 50°15'35" N., 60°47'52" W. on the western bank and point 50°15'38" N., 60°47'41" W. on the eastern bank and these falls ^{Note 10}. Between lac **Washicoutai** and lac **d'Aune** ^{Note 10}. Between lac **Andilly** (Ardilly) and lac **Caumont** ^{Note 10}. Fly fishing only

Salmon [3] and other species	from June 1 st , 2011 to September 15, 2011
------------------------------	--

Washicoutai, between lac Caumont and its source. ^{Note 10}

Salmon	Fishing prohibited
--------	--------------------

Fly fishing only

Salmon [3] and other species	from April 22, 2011 to September 15, 2011
------------------------------	---

Petite rivière Watshishou, between a straight line joining point 50°16'07" N., 62°39'10" W. to point 50°15'34" N., 62°37'33" W. to point 50°15'56" N., 62°37'00" W and its source. ^{Note 10} Fly fishing only

Salmon [1] ^{Note 1} and other species	from June 1 st , 2011 to September 15, 2011
--	--


Watshishou, between a straight line joining point 50°16'10" N., 62°41'33" W. to point 50°16'11" N., 62°41'32" W. and lac Holt. ^{Note 10} Fly fishing only

Salmon [2] and other species	from June 1 st , 2011 to September 15, 2011
------------------------------	--

Note 1. If the first salmon caught and kept is a small salmon, it is permitted to catch and keep a second salmon, small or large (see Definitions). Note 10. And tributaries in this area frequented by salmon.

Fishing in salmon rivers - Zone 20

Unless otherwise specified in [brackets], daily quotas for species other than salmon are the same as those for the zone; see Sportfishing in Québec - Fishing periods and catch limits.

The  icon draws your attention to new elements. They may also be highlighted in gray.

Rivers	
Gears /Species [Quotas]	Seasons
Rivers: Bell, Box (brook), aux Cailloux, Petite rivière de la Chaloupe, Chicotte, Dauphiné, Galiote, à l'Huile, Maccan, Martin (brook), à la Patate, du Pavillon, aux Plats, Sainte-Marie , between an extension of two lines following the general direction of the coast for 1 km on both sides of these rivers and their source Note 10 . Bec-scie , between an extension of two lines following the general direction of the coast for 1 km on both sides of the river and lac Faure Note 10 , except lac Elsie.	
Salmon	Fishing prohibited
Fly fishing only	
Other species	from June 15, 2011 to August 31, 2011
Lac Elsie (Sans-Bout) , from point (49°45'25" N 64°01'02" W) to point 49°46'06" N 64°00'32" W.	
Salmon	Fishing prohibited
Angling or fly fishing	
Species other than salmon	Same periods as zone
de la Chaloupe, Ferrée and aux Saumons , between an extension of two lines following the general direction of the coast for 1 km on both sides of these rivers and their source Note 10 . Fly fishing only	
Salmon [2 small] and other species	from June 15, 2011 to September 15, 2011
Jupiter , between an extension of two lines following the general direction of the coast for 1 km on both sides of the river and its source Note 10 . Fly fishing only	
Salmon [2 small]	from June 15, 2011 to August 31, 2011
Salmon [1 small]	from September 1 st , 2011 to September 30, 2011
Other species	from May 15, 2011 to September 30, 2011
à la Loutre , between the extension of two lines following the general direction of the coast for 1 km on both sides of the river and the limit of pool no. 2 located upstream. Fly fishing only	
Salmon [2 small]	from June 15, 2011 to September 15, 2011
Other species	from May 15, 2011 to September 15, 2011
à la Loutre , between the limit of pool no. 2 located upstream and its source. Fly fishing only	
Salmon [2 small] and other species	from June 15, 2011 to September 15, 2011
Macdonald , between an extension of two lines following the general direction of the coast for 1 km on both sides of the river and the downstream side of the bridge (49°45'27" N 63°03'46" W) of the Trans-Anticosti highway.	
Salmon	Fishing prohibited
Fly fishing only	
Other species	from June 15, 2011 to August 31, 2011
Macdonald , between the downstream side of the bridge (49°45'27" N 63°03'46" W) of the Trans-Anticosti highway and its source.	
All species	Fishing prohibited
Petite rivière de la Loutre, du Renard , between an extension of two lines following the general direction of the coast for 1 km on both sides of these rivers and their source. Vauréal , between an extension of two lines following the general direction of the coast for 1 km on both sides of the river and Vauréal falls Note 10 .	
All species	Fishing prohibited


Note 10. And tributaries in this area frequented by salmon.

Fishing in salmon rivers - Zone 21

When fishing in the salmon rivers of zones 1, 2, 3, 18, 21, 27 and 28, you must cease fishing any fish for the rest of the day once you have caught and kept during that day, in one or more stretches of these rivers, a number of salmon that corresponds to the maximum daily quota for these rivers. Moreover, it is prohibited to fish in another salmon river located in these zones for the rest of that day.

Unless otherwise specified in [brackets], daily quotas for species other than salmon are the same as those for the zone; see Sportfishing in Québec - Fishing periods and catch limits.

The  icon draws your attention to new elements. They may also be highlighted in gray.

Rivers	
Gears /Species [Quotas]	Seasons
Cap-Chat (see also zone 1), between the western limit of the breakwater and the downstream side of the Highway 132 bridge. Sainte-Anne (see also zone 1), between a line 450 m downstream from the 1 ^{re} Avenue Ouest bridge in Sainte-Anne-des-Monts and the downstream side of this bridge.	
Salmon	Fishing prohibited
Angling ^{Note 2} or fly fishing	
Smelt	from April 22, 2011 to September 30, 2011 and from December 20, 2011 to March 31, 2012
Other species, except salmon	from April 22, 2011 to September 30, 2011
du Grand Pabos et du Grand Pabos Ouest (see also zone 1), between a straight line parallel to the CN railway bridge, 125 m downstream from the bridge, and the downstream side of this bridge. Angling ^{Note 4} or fly fishing	
Salmon [2 small]	from June 1 st , 2011 to August 31, 2011
Other species	Same periods as zone
Grande Rivière (see also zone 1), between the straight line that connects the eastern limit of lot 123-7 to the western limit of the breakwater and the downstream side of Highway 132 bridge. Fly fishing only	
Salmon [2 small] and other species	from June 1 st , 2011 to September 15, 2011
Angling ^{Note 2} or fly fishing	
Species other than salmon	from April 1 st , 2011 to May 31, 2011 and from September 16, 2011 to March 31, 2012
Malbaie (north shore) (see also zone 27), between a straight line linking Casgrain wharf to the mouth of Côte à Pontage brook and the downstream side of the Highway 138 bridge.	
Salmon	Fishing prohibited
Fly fishing only 	
Species other than salmon	Same periods as zone
Malbaie (south shore, Malbaie township) (see also zone 1), between a straight line parallel to the CN railway bridge and situated 200 m downstream from the bridge, and the downstream side of that bridge. Note : This sector does not have a salmon river status.	
Angling or fly fishing	
Salmon [2 small]	from June 1 st , 2011 to August 31, 2011
Other species	from April 22, 2011 to September 5, 2011

Matane (see also zone 1), between its mouth, demarcated by a straight line joining the northern extremities of the two breakwaters, and the downstream side of the Highway 132 bridge.

Salmon	Fishing prohibited
Angling Note 2	
Species other than salmon	Year round

Mont-Louis, between the downstream side of Highway 132 bridge and a straight line joining points 49°14'15" N 65°43'16" W and 49°14'24" N 65°44'58" W. Note : This sector does not have a salmon river status.

Salmon	Fishing prohibited
Angling or fly fishing	
Char [5] and other species	Same periods as zone

du Petit Pabos (see also zone 1), between a straight line perpendicular to the current 75 m downstream the CN bridge and the downstream side of that bridge. Note : This sector does not have a salmon river status. Fly fishing only

Salmon [2 small]	from June 15, 2011 to September 30, 2011
Angling Note 2 or fly fishing	
Species other than salmon	from April 22, 2011 to September 5, 2011

Note 2. Line fishing with single hooks, whether or not baited, measuring 7 mm or less between the tip and the shank of the hook. Note 4. Fly fishing with single hooks, whether or not baited, measuring 7 mm or less between the tip and the shank is also permitted.

Fishing in salmon rivers - Zone 23

When angling in the salmon rivers of zone 23 and 24, the line must not have more than one single, double or triple hook, or more than one lure or one fly with a single, double or triple hook. The use of bow, crossbow or spear is prohibited. Moreover, in zone 23 the fishing of certain species only is permitted. For more information, contact the Nord-du-Québec regional office.

Unless otherwise specified in [brackets], daily quotas for species other than salmon are the same as those for the zone; see Sportfishing in Québec - Fishing periods and catch limits.

The  icon draws your attention to new elements. They may also be highlighted in gray.

Rivers	
Gears /Species [Quotas]	Seasons
à la Baleine , between a line joining points 58°00'00" N 67°43'33" W and 58°00'00" N 67°42'18" W to point 56°50'22" N 66°29'36" W downstream from lac Ninawawe. Angling or fly fishing	
Salmon [2 including 1 big one at most], pike, brook trout, lake trout, arctic char	from June 1 st , 2011 to August 15, 2011
Other species	Fishing prohibited
Fly fishing only	
Salmon [2 including 1 big one at most]	from August 16, 2011 to September 30, 2011
Pike, brook trout, lake trout	from August 16, 2011 to September 7, 2011
Arctic char	from August 16, 2011 to September 30, 2011
Other species	Fishing prohibited
à la Baleine , between a line joining point 56°50'22" N 66°29'36" W downstream from lac Ninawawe and point 56°37'24" N 66°12'00" W at the mouth of lac Ninawawe.	
All species	Fishing prohibited
aux Feuilles , between a line joining points 58°45'30" N 70°08'42" W and 58°46'56" N 70°07'57" W and a line joining points 57°23'36" N 74°30'00" W and 57°25'34" N 74°30'00" W. The portion of Goudalie river comprised between its point of confluence with rivière Aux Feuilles, delimited by a line joining points 57°56'18" N 72°58'32" W and 57°55'44" N 72°58'44" W, and a line joining points 58°02'42" N 73°19'00" W and 58°02'18" N 73°19'00" W. Angling or fly fishing	
Salmon [2 including 1 big one at most]	from June 1 st , 2011 to September 30, 2011
Pike, brook trout, lake trout	from June 1 st , 2011 to September 7, 2011
Arctic char	from June 1 st , 2011 to September 30, 2011
Other species	Fishing prohibited
George , between a line joining points 58°41'59" N 66°03'00" W and 58°39'11" N 66°02'58" W and the northern limit of zone 24 delimited by a line joining points 56°32'07" N 64°43'58" W and 56°30'57" N 64°45'41" W; between the southern limit of zone 24 delimited by a line joining points 56°02'08" N 64°44'28" W and 56°01'52" N 64°44'54" W and the northern tip of the island at the point of confluence of Georges and De Pas rivers at point 55°53'04" N 64°45'38" W; between the northern tip of the island at the point of confluence of Georges and De Pas rivers at point 55°53'04" N 64°45'38" W and point 55°17'00" N 64°29'52" W. Angling or fly fishing	
Salmon [2 including 1 big one at most], pike, brook trout, lake trout, arctic char	from June 1 st , 2011 to August 15, 2011
Other species	Fishing prohibited
Fly fishing only	
Salmon [2 including 1 big one at most]	from August 16, 2011 to September 30, 2011
Pike, brook trout, lake trout	from August 16, 2011 to September 7, 2011
Arctic char	from August 16, 2011 to September 30, 2011
Other species	Fishing prohibited


De Pas , between its point of confluence with rivière George, delimited by a line joining points 55°53'04" N 64°45'54" W and 55°53'04" N 64°45'18" W and point 55°49'31" N 65°03'18" W. Angling or fly fishing	
Salmon [2 including 1 big one at most], pike, brook trout, lake trout, arctic char	from June 1 st , 2011 to August 15, 2011
Other species	Fishing prohibited
Fly fishing only	
Salmon [2 including 1 big one at most]	from August 16, 2011 to September 30, 2011
Pike, brook trout, lake trout	from August 16, 2011 to September 7, 2011
Arctic char	from August 16, 2011 to September 30, 2011
Other species	Fishing prohibited
De Pas , between point 55°28'30" N 65°07'00" W and point 55°09'02" N 65°37'00" W. Angling or fly fishing	
Salmon [2 including 1 big one at most]	from June 1 st , 2011 to August 15, 2011
Pike, brook trout, lake trout	from June 1 st , 2011 to August 15, 2011
Arctic char	from June 1 st , 2011 to August 15, 2011
Other species	Fishing prohibited
Fly fishing only	
Salmon [2 including 1 big one at most]	from August 16, 2011 to September 30, 2011
Pike, brook trout, lake trout	from August 16, 2011 to September 7, 2011
Arctic char	from August 16, 2011 to September 30, 2011
Other species	Fishing prohibited
Ford , between its point of confluence with rivière George, delimited by a line joining points 58°10'44" N 65°47'00" W and 58°10'34" N 65°47'00" W and point 58°08'56" N 65°35'00" W. Angling or fly fishing	
Salmon [2 including 1 big one at most], pike, brook trout, lake trout, arctic char	from June 1 st , 2011 to August 15, 2011
Other species	Fishing prohibited
Fly fishing only	
Salmon [2 including 1 big one at most]	from August 16, 2011 to September 30, 2011
Pike, brook trout, lake trout	from August 16, 2011 to September 7, 2011
Arctic char	from August 16, 2011 to September 30, 2011
Other species	Fishing prohibited
Koksoak , between a line joining points 58°32'59" N 68°11'08" W and 58°31'50" N 68°07'32" W and a line joining points 57°41'24" N 69°27'00" W and 57°41'00" N 69°27'00" W. Angling or fly fishing	
Salmon [2 including 1 big one at most]	from June 1 st , 2011 to September 30, 2011
Pike, brook trout, lake trout	from June 1 st , 2011 to September 7, 2011
Arctic char	from June 1 st , 2011 to September 30, 2011
Other species	Fishing prohibited
aux Mélézes , between a line joining points 57°41'24" N 69°27'00" W and 57°41'00" N 69°27'00" W and points 57°23'11" N 70°39'00" W and 57°23'32" N 70°38'59" W.	
All species	Fishing prohibited
aux Mélézes , between points 57°23'11" N 70°39'00" W and 57°23'32" N 70°38'59" W and points 57°12'10" N 71°38'02" W and 57°12'52" N 71°38'07" W. Angling or fly fishing	
Salmon [2 including 1 big one at most], pike, brook trout, lake trout, arctic char	from June 1 st , 2011 to August 15, 2011
Other species	Fishing prohibited
Fly fishing only	
Salmon [2 including 1 big one at most]	from August 16, 2011 to September 30, 2011
Pike, brook trout, lake trout	from August 16, 2011 to September 7, 2011
Arctic char	from August 16, 2011 to September 30, 2011
Other species	Fishing prohibited

aux Mèlèzes , between point 57°12'00" N 71°38'00" W and a line joining points 56°52'30" N 72°50'00" W and 56°52'20" N 72°50'00" W.	
All species	Fishing prohibited
Du Gué , between its point of confluence with rivière Aux Mèlèzes delimited by a line joining points 57°21'00" N 70°43'54" W and 57°21'00" N 70°45'24" W and a line joining points 56°37'06" N 72°20'00" W and 56°37'10" N 72°20'00" W. Delay , between its point of confluence with rivière Du Gué delimited by a line joining points 56°56'42" N 71°28'18" W and 56°56'24" N 71°28'18" W and a line joining points 56°14'59" N 70°50'19" W and 56°14'47" N 70°50'35" W. Maricourt , between its point of confluence with rivière Delay delimited by a line connecting points 56°31'38" N 71°04'40" W and 56°31'42" N 71°04'40" W and point 56°33'04" N 70°55'00" W. Angling or fly fishing	
Salmon [2 including 1 big one at most], pike, brook trout, lake trout, arctic char	from June 1 st , 2011 to August 15, 2011
Other species	Fishing prohibited
Fly fishing only	
Salmon [2 including 1 big one at most]	from August 16, 2011 to September 30, 2011
Pike, brook trout, lake trout	from August 16, 2011 to September 7, 2011
Arctic char	from August 16, 2011 to September 30, 2011
Other species	Fishing prohibited

Fishing in salmon rivers - Zone 24

When angling in the salmon rivers of zone 23 and 24, the line must not have more than one single, double or triple hook, or more than one lure or one fly with a single, double or triple hook. The use of bow, crossbow or spear is prohibited. Moreover, in zone 24 the fishing of certain species only is permitted. For more information, contact the Nord-du-Québec regional office.

Unless otherwise specified in [brackets], daily quotas for species other than salmon are the same as those for the zone; see Sportfishing in Québec - Fishing periods and catch limits.

The  icon draws your attention to new elements. They may also be highlighted in gray.

Rivers	
Gears /Species [Quotas]	Seasons
Contrary to the information provided in previous publications, rivière à la Baleine does not flow in zone 24.	
George , the portion of this river comprised in zone 24 between a line joining points 56°32'07" N 64°43'58" W and 56°30'57" N 64°45'41" W and a line joining points 56°02'08" N 64°44'28" W and 56°01'52" N 64°44'54" W De Pas , the portion of this river comprised in zone 24 between points 55°49'13" N 65°03'13" W and 55°28'30" N 65°07'00" W. Angling or fly fishing	
Salmon [2 including 1 big one at most], pike, brook trout, lake trout, Arctic char	from June 1 st , 2011 to August 15, 2011
Other species	Fishing prohibited
Fly fishing only	
Salmon [2 including 1 big one at most]	from August 16, 2011 to September 30, 2011
Pike, brook trout, lake trout	from August 16, 2011 to September 7, 2011
Arctic char	from August 16, 2011 to September 30, 2011
Other species	Fishing prohibited

Fishing in salmon rivers - Zone 27





When fishing in the salmon rivers of zones 1, 2, 3, 18, 21, 27 and 28, you must cease fishing any fish for the rest of the day once you have caught and kept during that day, in one or more stretches of these rivers, a number of salmon that corresponds to the maximum daily quota for these rivers. Moreover, it is prohibited to fish in another salmon river located in these zones for the rest of that day.

Unless otherwise specified in [brackets], daily quotas for species other than salmon are the same as those for the zone; see Sportfishing in Québec - Fishing periods and catch limits.

The  icon draws your attention to new elements. They may also be highlighted in gray.

Rivers	
Gears /Species [Quotas]	Seasons
du Gouffre , between the downstream side of the CN railway bridge and its mouth and Antonien pool situated at point 47°35'02" N 70°31'48" W. Fly fishing only	
Salmon [1 small]	from June 15, 2011 to September 15, 2011
Other species	from June 1 st , 2011 to September 15, 2011
Angling or fly fishing	
Species other than salmon	from April 22, 2011 to May 31, 2011
du Gouffre , between Antonien pool situated at point 47°35'02" N 70°31'48" W and the markers 1.5 km downstream from the bridge situated at the northern end of De Sales Township. Fly fishing only	
Salmon [1 small]	from June 15, 2011 to August 31, 2011
Other species	from June 1 st , 2011 to August 31, 2011
Angling or fly fishing	
Species other than salmon	from April 22, 2011 to May 31, 2011
du Gouffre , between the markers 1.5 km downstream from the bridge at the northern end of De Sales township and the bridge. Fly fishing only	
Salmon [1 small]	from June 15, 2011 to June 30, 2011
Other species	from June 1 st , 2011 to June 30, 2011
Angling or fly fishing	
Species other than salmon	from April 22, 2011 to May 31, 2011
du Gouffre , between the bridge at the northern end of Rang 7 of De Sales township and the falls situated at 47°46'15" N 70°33'05" W. Fly fishing only	
Salmon [1 small]	from June 15, 2011 to August 31, 2011
Other species	from June 1 st , 2011 to August 31, 2011
Angling or fly fishing	
Species other than salmon	from April 22, 2011 to May 31, 2011
Le Gros Bras , between its confluence with rivière du Gouffre and the bridge at point 47°34'55" N 70°33'10" W. Bras du Nord-Ouest , between its mouth and the dam at point 47°26'24" N 70°32'22" W. De la Mare , between its mouth and the downstream side of the Highway 138 bridge. Le Petit bras between its mouth and the falls at point 47°34'57" N 70°34'31" W.	
Salmon	Fishing prohibited
Angling or fly fishing	
Species other than salmon	from April 22, 2011 to May 31, 2011
Fly fishing only	
Species other than salmon	from June 1 st , 2011 to August 31, 2011

Jacques-Cartier , between its mouth and the Fort-Jacques-Cartier bridge.	
Salmon	Fishing prohibited
Angling or fly fishing	
Pike, walleye	from May 20, 2011 to November 30, 2011
Other species, except salmon	from April 22, 2011 to November 30, 2011
Jacques-Cartier , between the Fort-Jacques-Cartier bridge and the Donnacona dam. Fly fishing only	
Salmon	Fishing prohibited
Pike, walleye and other species	from July 1 st , 2011 to August 31, 2011
Angling or fly fishing	
Pike, walleye	from May 20, 2011 to June 9, 2011 and from September 1 st , 2011 to November 30, 2011
Other species, except salmon	from April 22, 2011 to June 9, 2011 and from September 1 st , 2011 to November 30, 2011
Jacques-Cartier , between the Donnacona dam and the western limit of the Valcartier military base.	
Salmon	Fishing prohibited
Angling or fly fishing	
Species other than salmon	from April 22, 2011 to September 11, 2011
Jacques-Cartier , the part comprised within the Valcartier military base.	
All species	Fishing prohibited
Jacques-Cartier , between the eastern limit of the Valcartier military base and the southern boundary of the parc national de la Jacques-Cartier.	
Salmon	Fishing prohibited
Angling or fly fishing	
Species other than salmon	from April 22, 2011 to September 11, 2011
Cassian , between its mouth and a point at 47°02'25" N., 71°29'50" W. Ontarizi , between its mouth and the southern limit of the Duchesnay forest station.	
Salmon	Fishing prohibited
Angling or fly fishing	
Species other than salmon	from April 22, 2011 to September 11, 2011
Malbaie (see also zone 21), between the downstream side of the Highway 138 bridge and the downstream side of the railway crossing at Clermont. Fly fishing only 🐟	
Salmon [1 small]	from June 15, 2011 to August 31, 2011
Other species	from April 22, 2011 🐟 to September 11, 2011
Malbaie , between the downstream side of the railway crossing at Clermont and a point 25 m downstream from the Abitibi-Consolidated dam (47°42'16" N 70°13'51" W). Fly fishing only	
Salmon [1 small] and other species	from June 15, 2011 to August 31, 2011
Malbaie , between a point 25 m downstream from the Abitibi-Consolidated dam (47°42'16" N 70°13'51" W) and the downstream side of the Abitibi-Consolidated bridge (47°42'41" N 70°15'14" W).	
All species	Fishing prohibited

Malbaie , between the downstream side of the Abitibi-Consolidated bridge (47°42'41" N 70°15'14" W) and the southern limit of zec des Martres.	
Salmon	Fishing prohibited
Fly fishing only 	
Species other than salmon	from April 22, 2011  to September 11, 2011
Malbaie , between the southern limit of zec des Martres and the southern limit of parc national des Hautes-Gorges-de-la-Rivière-Malbaie.	
Salmon	Fishing prohibited
Fly fishing only 	
Species other than salmon	from April 22, 2011  to September 11, 2011
Malbaie , between the southern limit of parc national des Hautes-Gorges-de-la-Rivière-Malbaie and des Érables dam (47°53'31" N 70°28'40" W).	
Salmon	Fishing prohibited
Fly fishing only	
Species other than salmon	from May 20, 2011 to September 11, 2011
Malbaie , between des Érables dam (47°53'31" N 70°28'40" W) and falls (de l'Équerre), at point 47°58'31" N 70°36'05" W.	
Salmon	Fishing prohibited
Angling or fly fishing	
Species other than salmon	from May 20, 2011 to September 11, 2011
Snigole , between its mouth and the falls at point 47°42'43" N 70°14'58" W.	
Salmon	Fishing prohibited
Angling or fly fishing	
Species other than salmon	from April 22, 2011 to September 11, 2011
Petit Saguenay ^{Note 5} , between its mouth and a line drawn between 2 markers respectively located 155 m from the Hydro-Québec dam on the north bank and 199 m from this dam on the south bank. Fly fishing only	
Salmon [1 small]	from June 1 st , 2011 to September 15, 2011
Char [5] and other species	from June 1 st , 2011 to September 30, 2011
Petit Saguenay ^{Note 5} , between a line drawn between 2 markers respectively located 155 m from the Hydro-Québec dam on the north bank and 199 m from this dam on the south bank and the dam itself.	
All species	Fishing prohibited
Petit Saguenay ^{Note 5} , between the Hydro-Québec dam and the eastern limit of Domaine Laforest (48°01'28" N., 70°07'55" W.).	
Salmon	Fishing prohibited
Angling or fly fishing	
Char [5] and other species	Same periods as zone
Petit Saguenay ^{Note 5} , between the eastern limit of Domaine Laforest and the eastern limit of zec du Lac-au-Sable. Fly fishing only	
Salmon [1 small] and other species	from June 1 st , 2011 to September 15, 2011
Angling or fly fishing	
Species other than salmon	from April 22, 2011 to May 31, 2011
Portage , between its mouth and the eastern limit of the Raoul Lavoie outfitting operation. Fly fishing only	
Salmon [1 small] and other species	from June 1 st , 2011 to August 31, 2011

Portage, between the eastern and the western limits of the Raoul Lavoie outfitting operation.

Salmon	Fishing prohibited
--------	--------------------

Angling or fly fishing


Species other than salmon	from April 22, 2011 to September 11, 2011
---------------------------	---





Note 5. Fishing from a boat or any other floating craft in the waters of the zec is prohibited.

Fishing in salmon rivers - Zone 28

When fishing in the salmon rivers of zones 1, 2, 3, 18, 21, 27 and 28, you must cease fishing any fish for the rest of the day once you have caught and kept during that day, in one or more stretches of these rivers, a number of salmon that corresponds to the maximum daily quota for these rivers. Moreover, it is prohibited to fish in another salmon river located in these zones for the rest of that day.

Unless otherwise specified in [brackets], daily quotas for species other than salmon are the same as those for the zone; see Sportfishing in Québec - Fishing periods and catch limits.

The  icon draws your attention to new elements. They may also be highlighted in gray.

Rivers	
Gears /Species [Quotas]	Seasons
à Mars , between the downstream side of the markers situated at points (48°20'25" N 70°52'39" W and 48°20'17" N 70°52'29" W) at its mouth and the point (48°18'15" N 70°59'25" W) situated at 60 m downstream side of Bec-Scie falls bridge. Fly fishing only	
Salmon [2 small]	from June 15, 2011 to September 15, 2011
Char [3, no more than 1 of which measures 36 cm or more in length] and other species	from August 15, 2011 to September 15, 2011 
à Mars , between the point (48°18'15" N 70°59'25" W) situated at 60 m downstream side of Bec-Scie falls bridge and this bridge. Fly fishing only	
Salmon [2 small] All species	Fishing prohibited
à Mars , between Bec-Scie falls bridge and the downstream side of pool No. 80 (48°12'16" N 70°59'52" W). Fly fishing only	
Salmon [2 small]	from June 15, 2011 to September 15, 2011
Char [3, no more than 1 of which measures 36 cm or more in length] and other species 	from August 15, 2011 to September 15, 2011 
à Mars , Between the downstream side of pool No. 80 (48°12'16" N 70°59'52" W). and the upstream side of Castule falls situated at point 48°09'47" N 71°01'03" W. Fly fishing only	
Salmon [2 small]	from June 15, 2011 to September 15, 2011
Char [15 in all] and other species	from June 1 st , 2011 to September 15, 2011 
à Mars , between the upstream side of Castule falls situated at point 48°09'47" N 71°01'03" W and the southern limit of Dubuc township.	
Salmon	Fishing prohibited
Fly fishing only	
All species, except salmon	from June 1 st , 2011 to September 15, 2011
Saint-Jean , between the downstream side of the markers located at points 48°14'20" N., 70°11'59" W. and 48°14'21" N., 70°12'04" W. and a straight line crossing the river perpendicular to the current at points 48°12'01" N 70°14'33" W, situated directly downstream from No. 32 salmon pool and corresponding to the upper limit of fishing sector No. 2. Fly fishing only	
Salmon [2 small]	from June 1 st , 2011 to September 15, 2011
Char [5, no more than 1 of which measures 36 cm or more in length] and other species	from June 1 st , 2011 to October 15, 2011
Saint-Jean , between a straight line crossing the river perpendicular to the current at points 48°12'01" N 70°14'33" W, situated directly downstream from No. 32 salmon pool and corresponding to the upper limit of fishing sector No. 2 and a straight line perpendicular to the current directly downstream from No. 46 salmon pool, namely 30 m from the falls situated at kilometre 10.5 and at the following coordinates: 48°12'02" N 70°15'23" W. Fly fishing only	
Salmon [2 small]	from June 1 st , 2011 to September 15, 2011
Char [5, no more than 1 of which measures 36 cm or more in length] and other species	from June 1 st , 2011 to September 30, 2011
Saint-Jean , between a straight line crossing the river perpendicular to the current situated directly downstream from No. 46 salmon pool, namely 30 m downstream from the falls situated at kilometre 10.5 and at point 48°12'02" N 70°15'23" W), and a straight line perpendicular to the current 30 m upstream from the falls situated at kilometre 10.5. Fly fishing only	
Salmon [2 small]	from June 1 st , 2011 to June 30, 2011
Char [5, no more than 1 of which measures 36 cm or more in length] and other species	from June 1 st , 2011 to June 30, 2011

Saint-Jean , between a straight line crossing the river perpendicular to the current 30 m upstream from the falls situated at kilometre 10.5 and the following coordinates 48°12'02" N 70°15'23" W and the hydroelectric dam situated upstream. Fly fishing only	
Salmon	Fishing prohibited
Char [5, no more than 1 of which measures 36 cm or more in length] and other species	from June 1 st , 2011 to September 30, 2011
Sainte-Marguerite , between the downstream side of the footbridge linking lot 12 on Rang west to lot D on Rang east (Albert township) at its mouth and a point (48°22'45" N., 70°12'20" W.) approximately 500 m upstream from Bardsville point. Fly fishing only	
Salmon [2 small]	from June 1 st , 2011 to September 15, 2011
Char [5, no more than 1 of which measures 36 cm or more in length] and other species	from June 1 st , 2011 to October 15, 2011
Sainte-Marguerite , between a point 500 m upstream from Bardsville point and point (48°26'10" N., 70°26' 08" W.) upstream from the No. 59 salmon pool. Fly fishing only	
Salmon [2 small], char [5, no more than 1 of which measures 36 cm or more in length] and other species	from June 1 st , 2011 to September 15, 2011
Sainte-Marguerite , between a point (48°26'10" N., 70°26' 08" W.) upstream from salmon pool No. 59 and a point (48°26'21" N., 70°26'39" W.) upstream from Big Pool salmon pool. Fly fishing only	
Salmon [2 small], char [5, no more than 1 of which measures 36 cm or more in length] and other species	from June 23, 2011 to September 15, 2011
Sainte-Marguerite , between a point (48°26'21" N., 70°26'39" W.) upstream from Big Pool salmon pool and a point (48°28'13" N., 70°33'12" W.) approximately 750 m upstream from Dam Pool salmon pool. Fly fishing only	
Salmon [2 small], char [5, no more than 1 of which measures 36 cm or more in length] and other species	from June 23, 2011 to September 15, 2011
	from June 23, 2011 to September 15, 2011
Sainte-Marguerite , between a point (48°28'13" N., 70°33'12" W.) approximately 750 m upstream from Dam Pool salmon pool and the falls situated in parc national des Monts-Valin at point 48°32'10" N 70°42'17" W.	
All species	Fishing prohibited
Sainte-Marguerite Nord-Est , between its mouth and Blanche falls, 7 km from its mouth. Fly fishing only	
Salmon [2 small]	from June 1 st , 2011 to September 15, 2011
Char [5, no more than 1 of which measures 36 cm or more in length] and other species	from June 1 st , 2011 to October 15, 2011
Sainte-Marguerite Nord-Est , between Blanche falls and du Seize falls. Fly fishing only	
Salmon [2 small], char [5, no more than 1 of which measures 36 cm or more in length] and other species	from June 1 st , 2011 to September 15, 2011
Sainte-Marguerite Nord-Est , between du Seize falls and the falls at point 48°40'55" N., 70°17'04" W. in the southeast portion of lac Tremblay. Fly fishing only	
Salmon	Fishing prohibited
Other species	from June 1 st , 2011 to September 15, 2011
Bras des Murailles (Sainte-Marguerite Nord-Ouest) , between its mouth and point 48°34'15"N., 70°24'57" W. at the southern tip of lac Mince. Fly fishing only	
Salmon [1 small], char [5, no more than 1 of which measures 36 cm or more in length] and other species	from June 1 st , 2011 to September 15, 2011