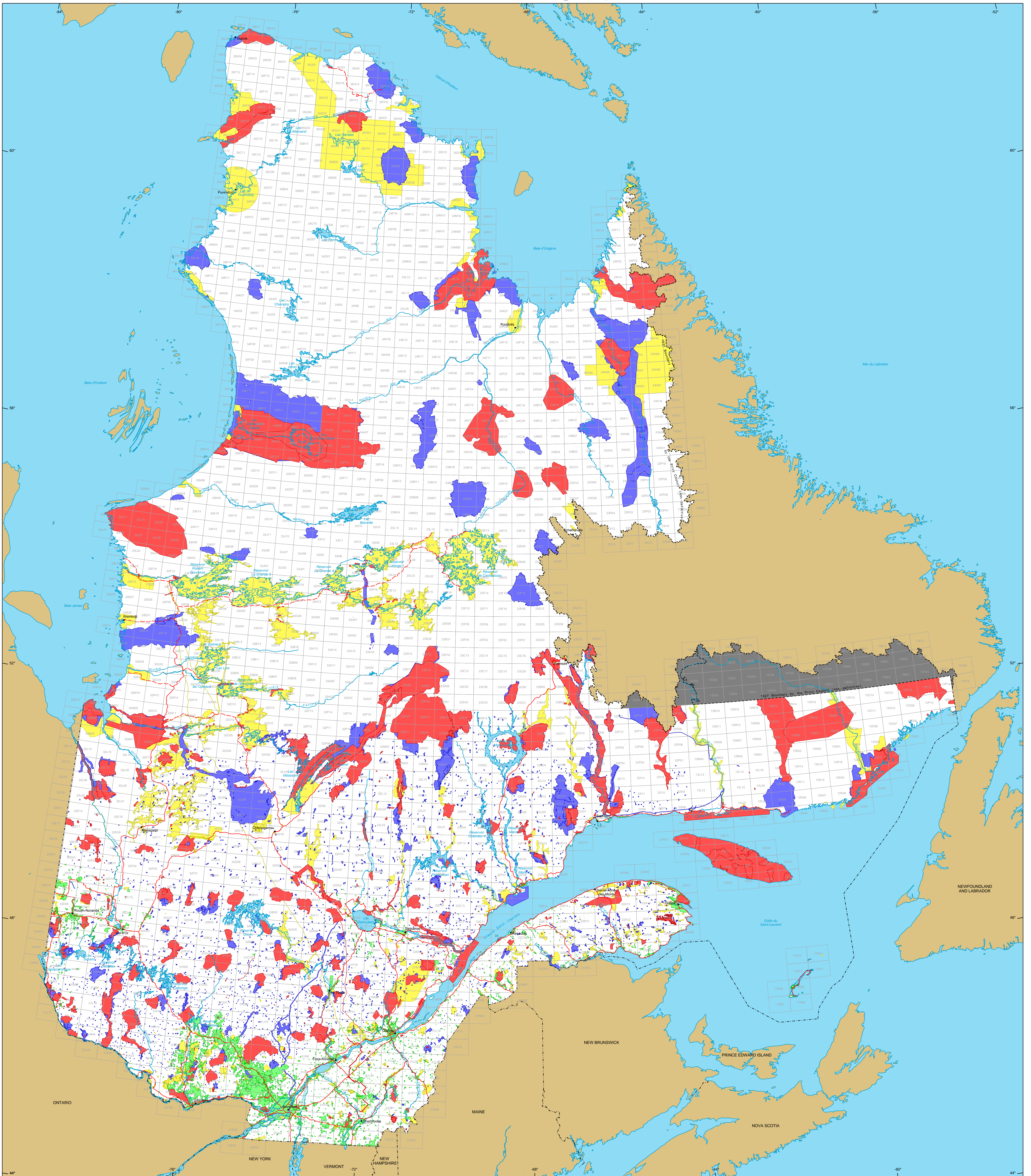


Restrictions to Mining Exploration



Restrictions to mining exploration

- Major Exploration prohibited
Area: 15 120 993 ha
- Minor Exploration under specific conditions
Area: 12 926 139 ha
- Perimeter as defined by section 91 of Bill 14
Area: 1 626 627 ha
- Major Land suspended temporarily
Area: 14 066 645 ha
- Major Withdrawal from staking, Order in Council
Area: 2 897 400 ha

Border

- International
- Interprovincial, Interstate
- Québec - Newfoundland and Labrador (This border is not definitive)

Road Network

- Road
- Unpaved Road


Hydrography

- Lake
- River

Populated Place



Other Jurisdiction



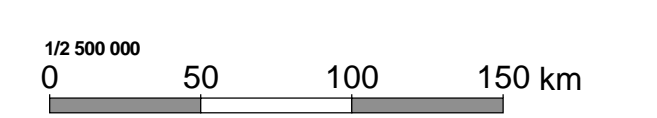
1:50 000 NTS Sheets Limits



Area of the Province of Québec: 166 744 100 ha

Notices:
The areas calculated represent the sum of the surface area of each individual mining restriction. The calculation does not take into consideration the possible overlapping of some areas.
The areas indicated are calculated according to the Modified Transverse Mercator coordinate system with the NAD 83 geodesic datum.

Metadata
Geodesic Datum: NAD 83
Coordinate System: Conic Lambert with two standard parallels (46° and 60°)



Source	Organization	Year
Data	MIRN	2013
Mining Cartographic Reference (SICOA 1M, SICOA 9M)	MIRN	2011

Realisation
Ministère des Ressources naturelles
Direction des terres minérales et des systèmes
Notice: This document has no legal value.

© Gouvernement du Québec, June 17, 2013