



Index map of the hunting zones

Legend of the zone maps:

-  Wildlife Sanctuary
-  Outfitter with exclusive rights
-  Zec (Controlled Zone)
-  Category I and II lands
-  Québec National Park, Federal National Park, Ecological Reserve and territory where hunting is prohibited
-  Territory where hunting is restricted
-  Wildlife Preserve

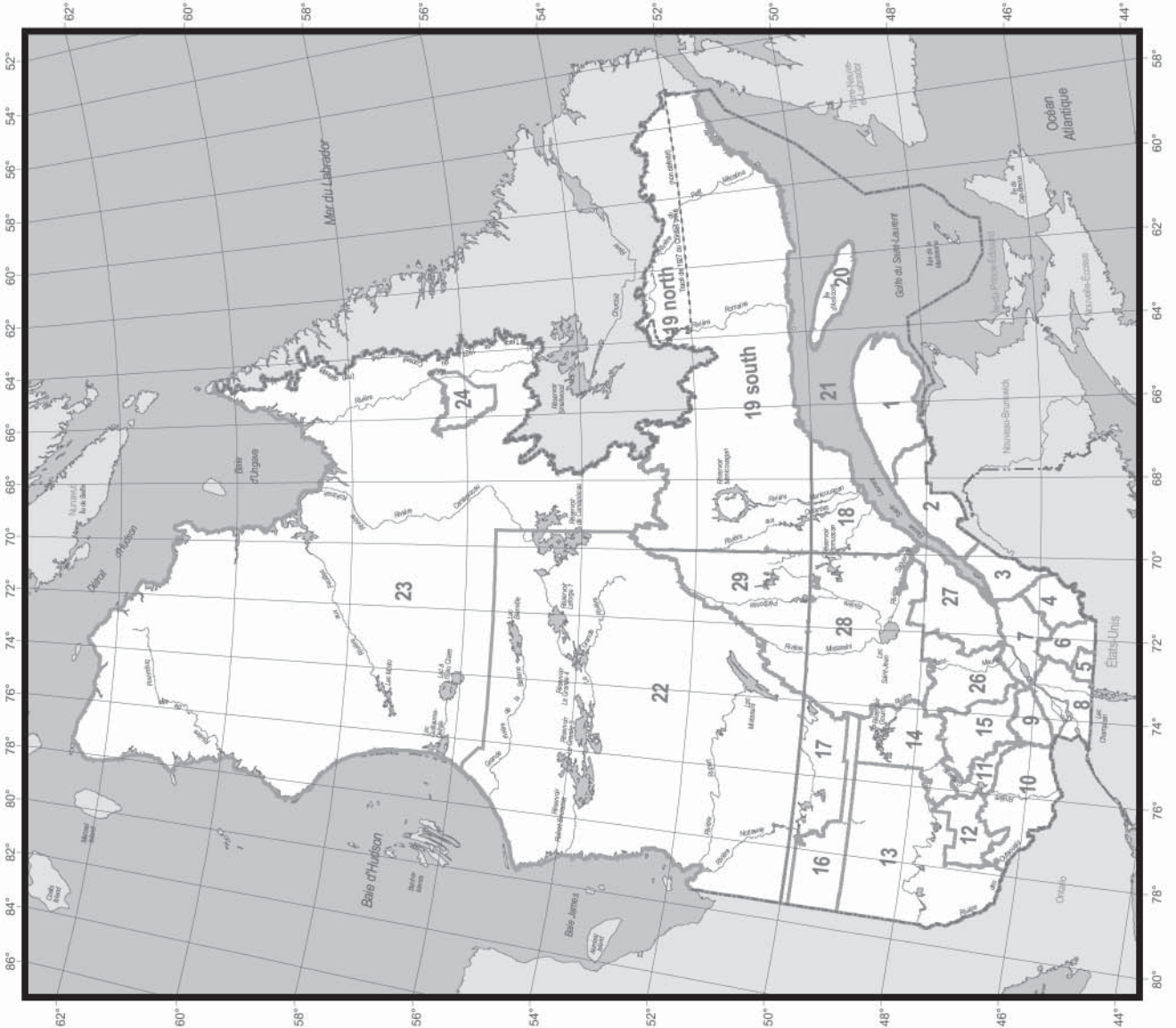
-  Boundary of hunting zone
-  Boundary of zone parts
-  International border
-  Interprovincial and interstate border
-  Québec - Newfoundland-and-Labrador border (this border is not final)

Map projection: Lambert Conic Projection with two standard parallels (46th and 60th)

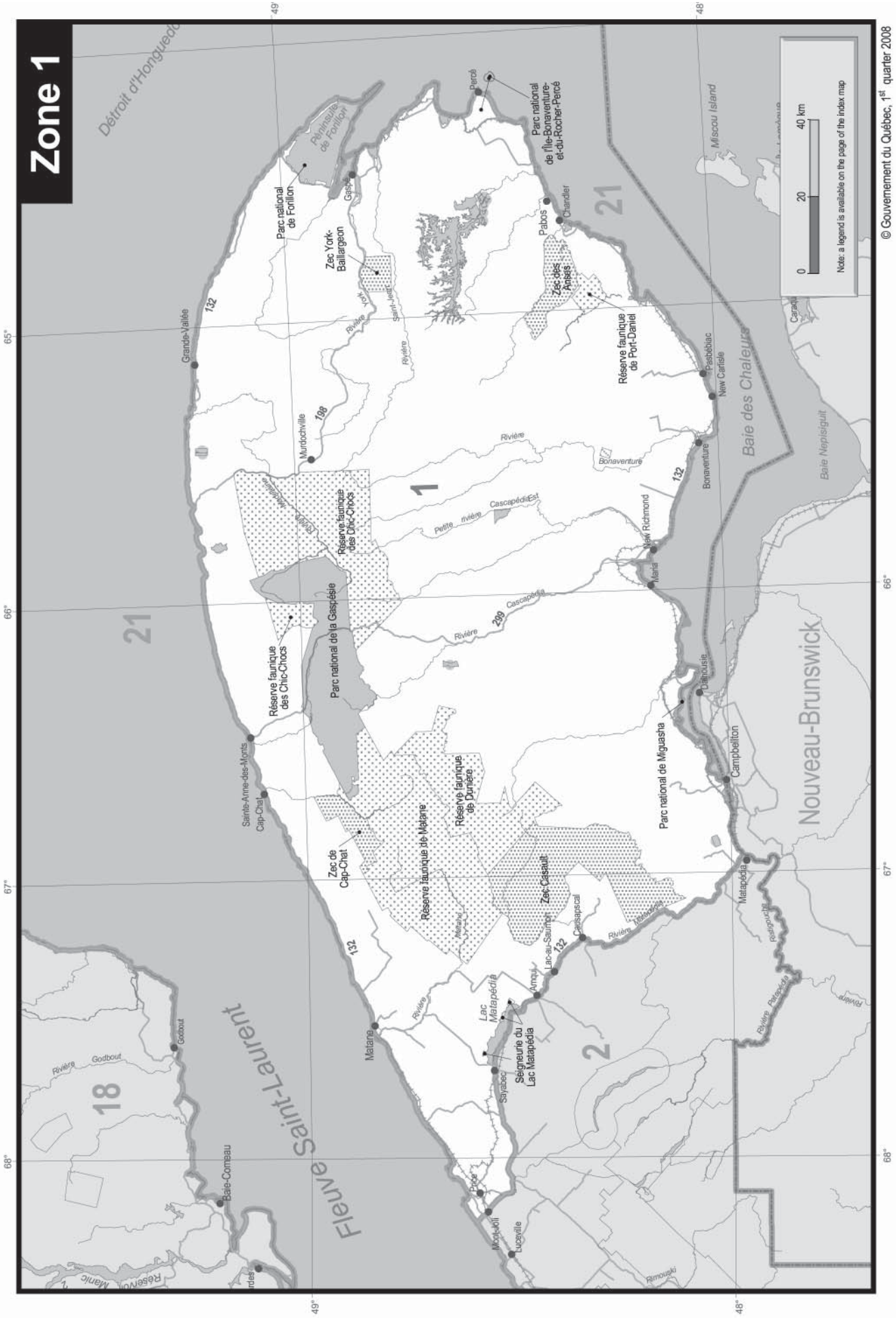


Sources:

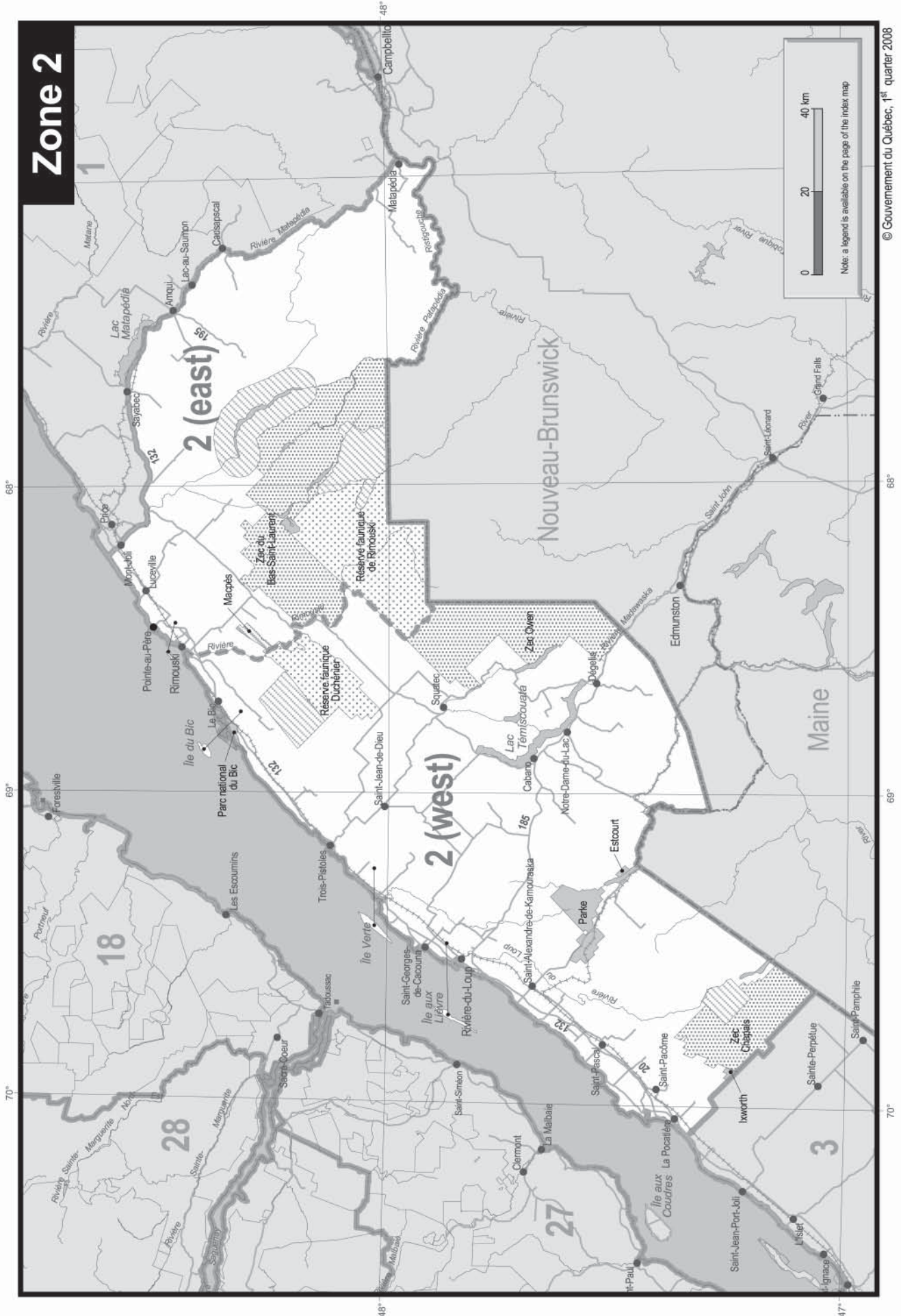
- Hunting zone, wildlife territory, territory where hunting is restricted and prohibited: Ministère des Ressources naturelles et de la Faune, 2007
- Conservation and protection territory: Ministère du Développement durable, de l'Environnement et des Parcs, 2007
- Production: Direction générale de l'information géographique in collaboration with Direction générale du développement et de l'aménagement de la faune

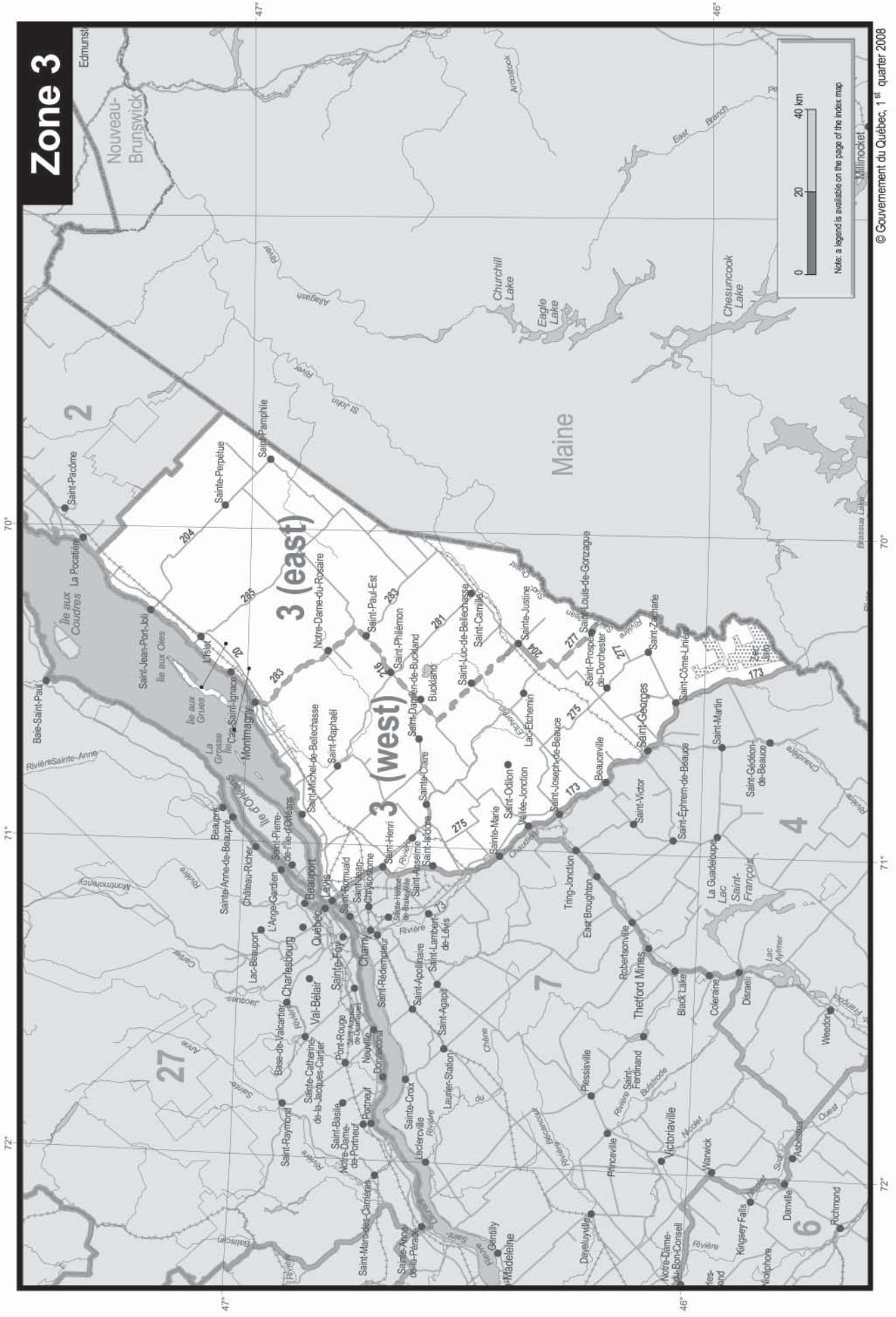


Zone 1



Zone 2

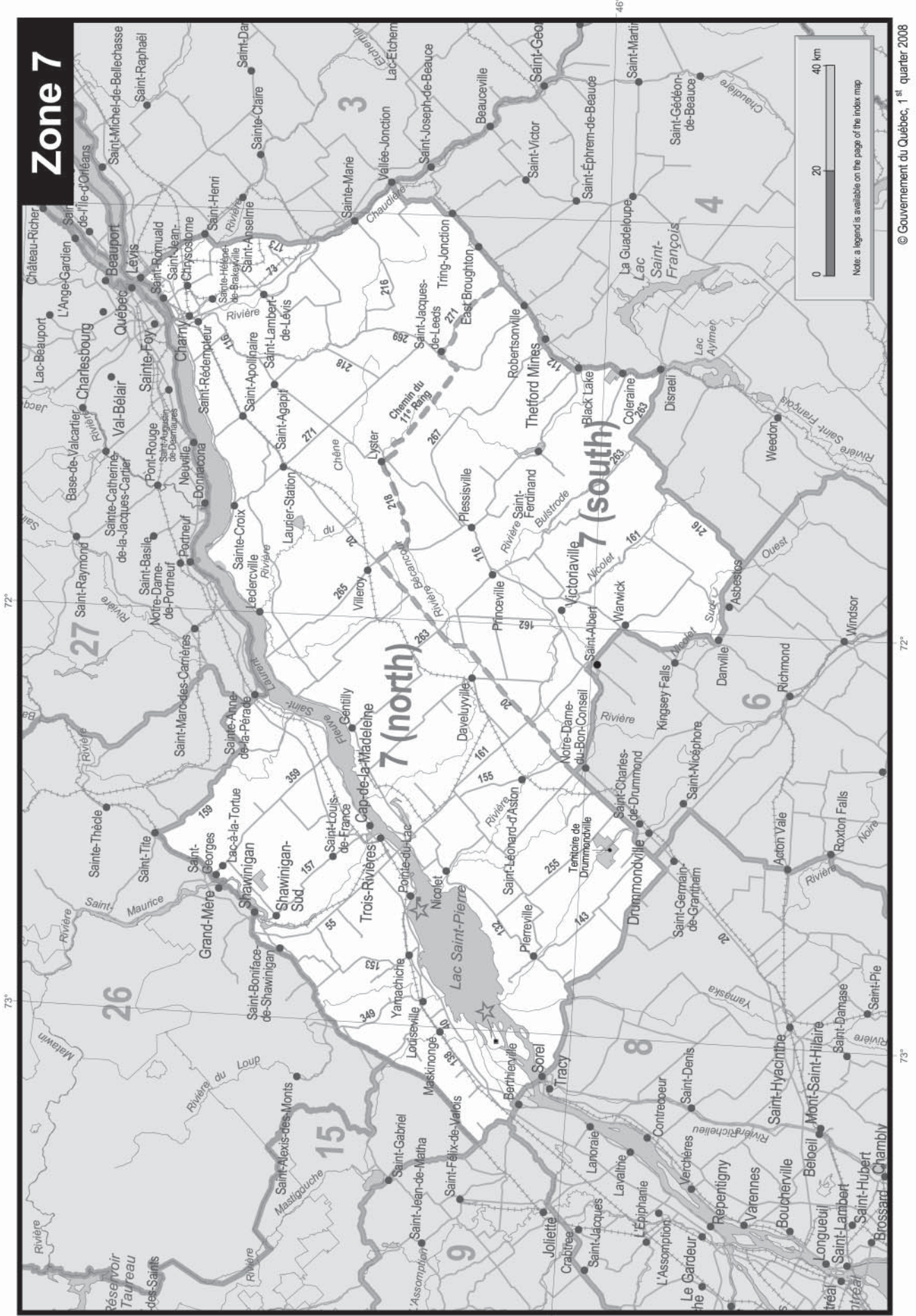




Zones 5 and 6



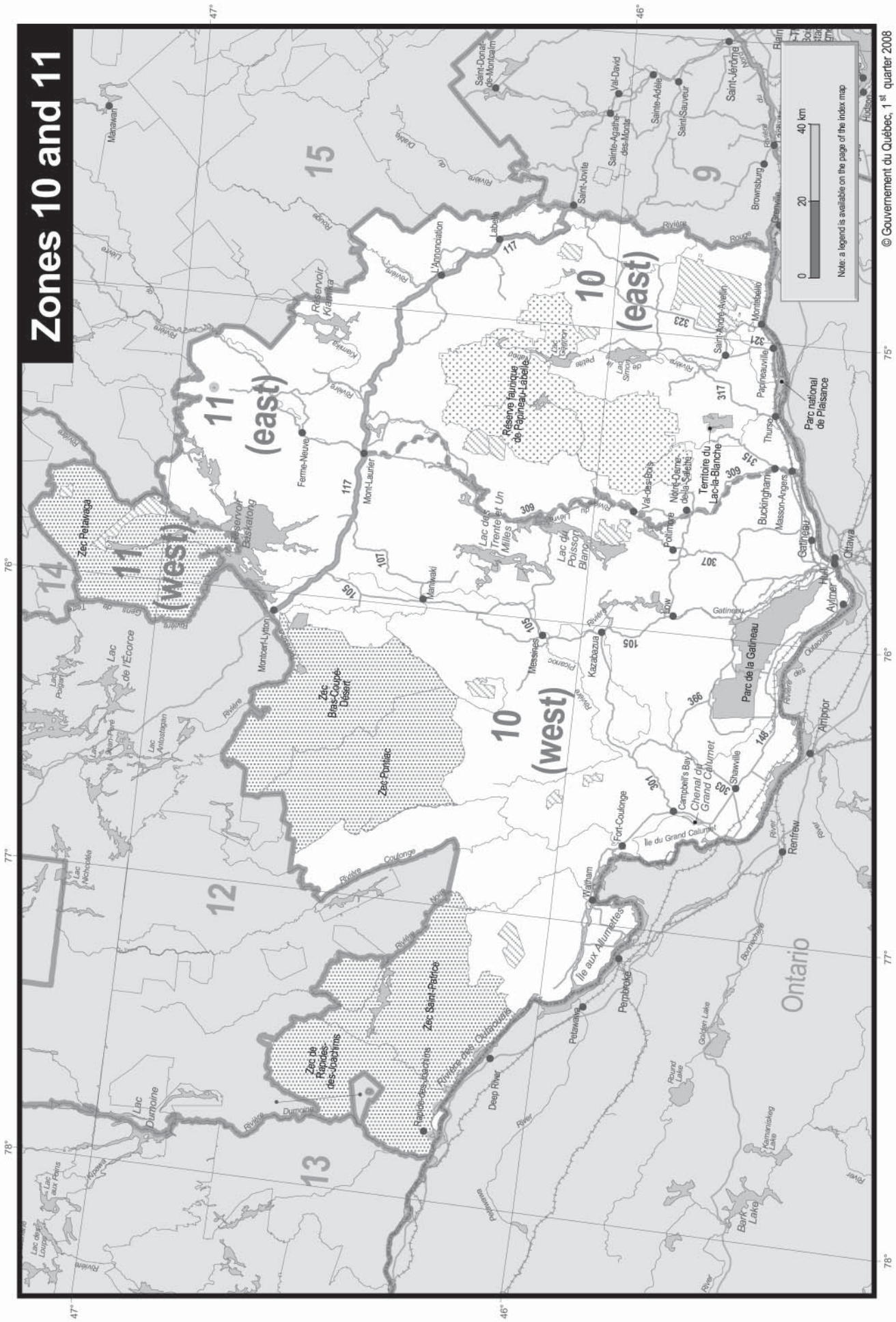
Zone 7



Zone 8



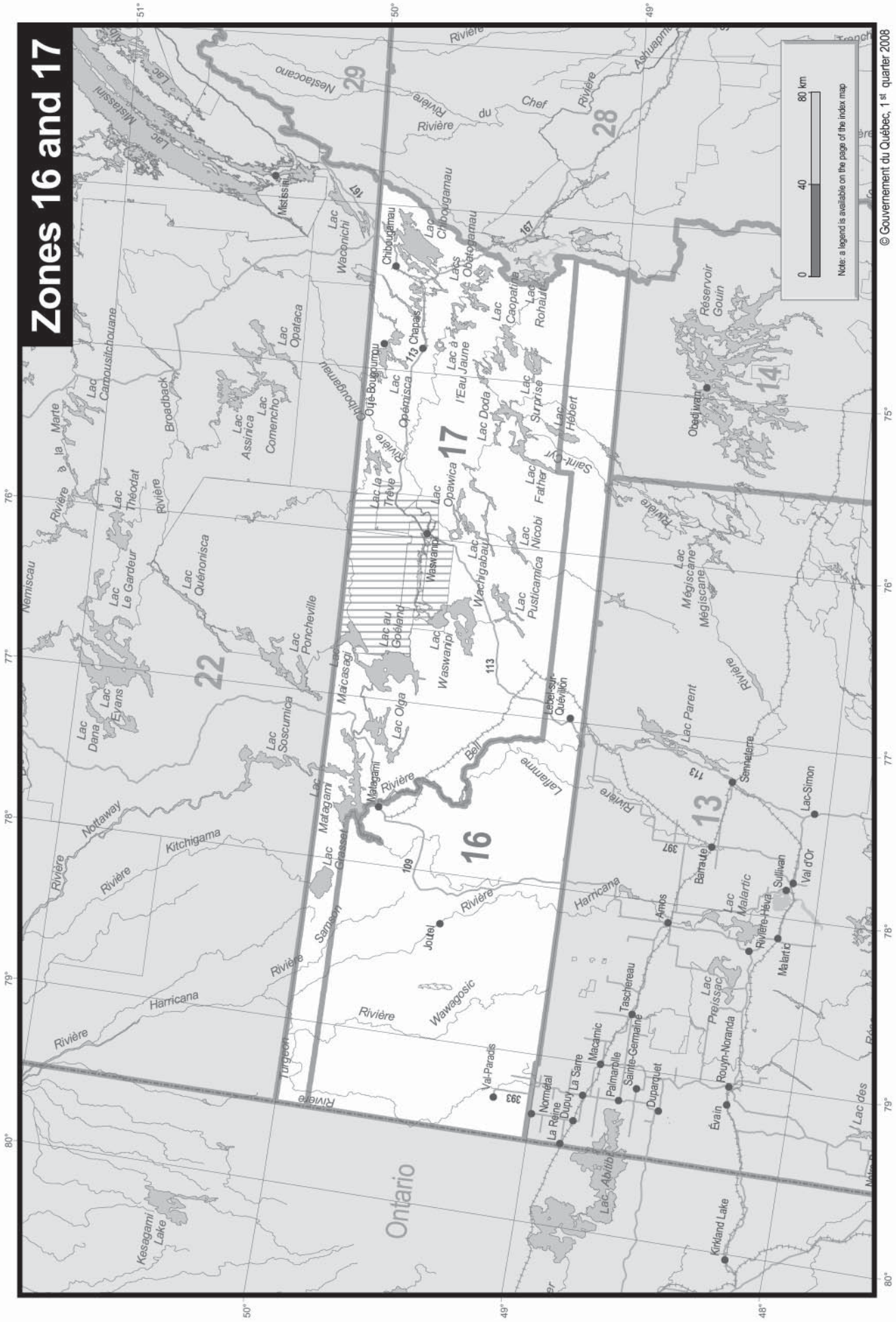
Zones 10 and 11



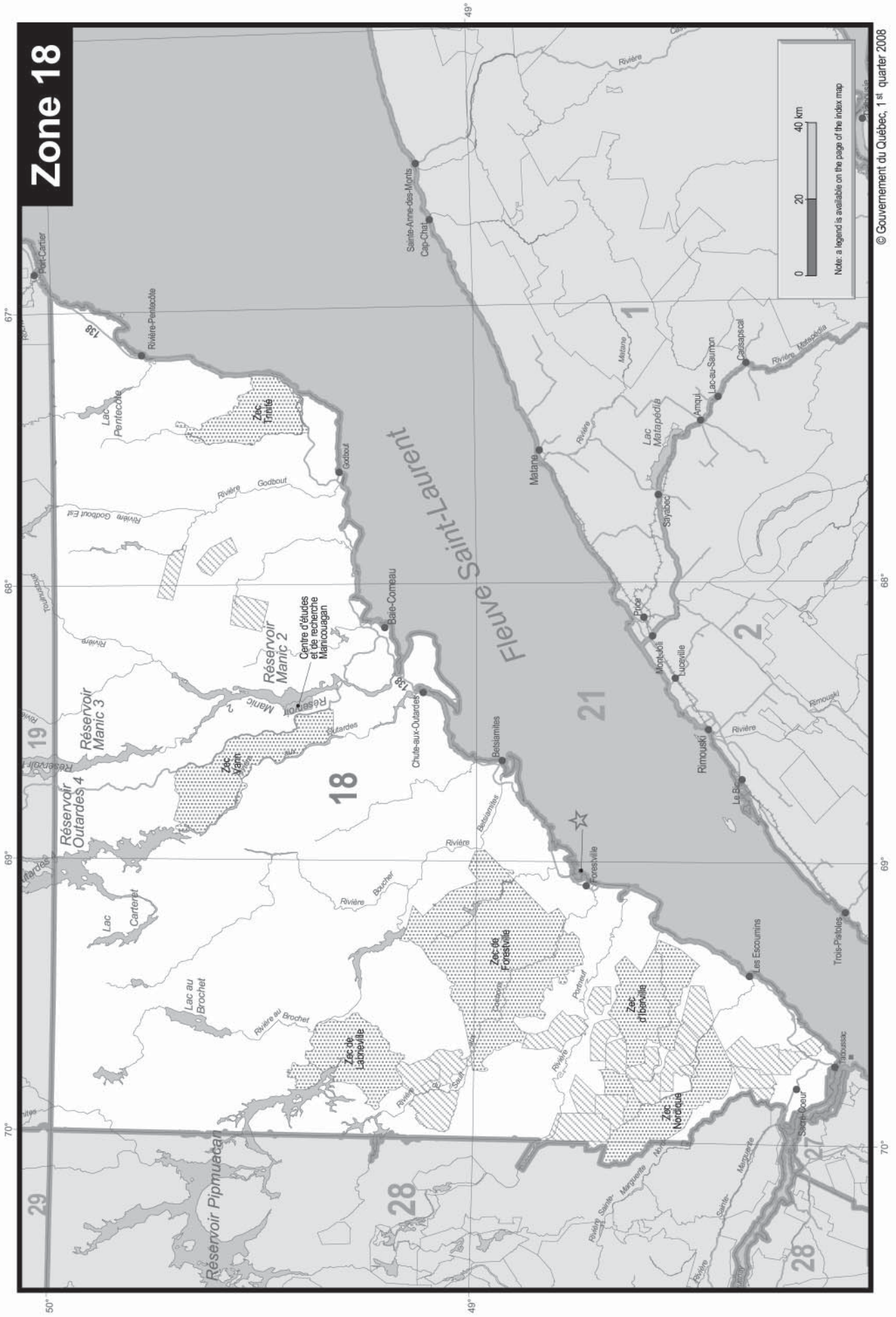
Zones 12 and 13



Zones 16 and 17



Zone 18



Zone 21 - Technical description

Given the complexity of Zone 21, a technical description of its boundaries follows:

It should be noted that hunting for white-tailed deer and moose is prohibited in Zone 21.

Zone 21 includes fleuve and golfe du **St-Laurent** downstream from pont Pierre-Laporte. **Baie des Chaleurs**, downstream from the Campbellton bridge. Rivière **Saguenay**, downstream from the pont Dubuc in Saguenay. It also includes the territory belonging to **Îles-de-la-Madeleine** situated between latitudes 47°10' N and 48°00' N and between longitudes 61°00' W et 62°20' W including Île d'Entrée, Île du Havre Aubert, Île du Havre aux Maisons, Île du Cap aux Meules, Île aux Loups, Grosse Île, Île de la Grande Entrée, Île Shag, Île Brion, Rocher aux Margaux, Rocher aux Oiseaux and Corps-Mort as well as other islands situated in whole or part within these boundaries.

Islands and islets that are not part of the Îles-de-la-Madeleine electoral division are part of the same zones as the electoral divisions to which these islands and islets are attached except for Île d'Anticosti (Zone 20).

In addition, the part of the following bodies of water is included in Zone 21:

Downstream from the Highway 132 bridge, the following rivers: **Bonaventure, Boyer, Cap-Chat, Dartmouth, Grande-Rivière, Matane, de Mont-Louis, Ouelle, Petit Port-Daniel, Port-Joli, Petite rivière du Loup, Rimouski, à la Tortue, Trois Saumons, Verte, Vincelotte** and ruisseau **Corriveau** stream.

Downstream from the Highway 172 bridge, the following rivers: **Caribou, aux Outardes, Valin**.

Downstream from the Highway 138 bridge, the following rivers: **aux Canards, Cazeau, aux Chiens, le Grand-Bras, Malbaie, Manicouagan, Montmorency, Le Moyne, Noire, du Petit Pré, aux Rosiers, du Sault à la Puce, Valin** and ruisseau **Sainte-Catherine**.

Downstream from the CN railway line, the following rivers: **du Gouffre, Jean-Noël, Malbaie, du Milieu, Petit Pabos, Grand Pabos-Ouest, Port Daniel, Sainte-Anne du Nord, Petite rivière Saint-François, Saint-Jean, Trois-Pistoles**; and the following streams: **Gros Ruisseau, Jureux, de la Martine, du Moulin, du Seigneur**.

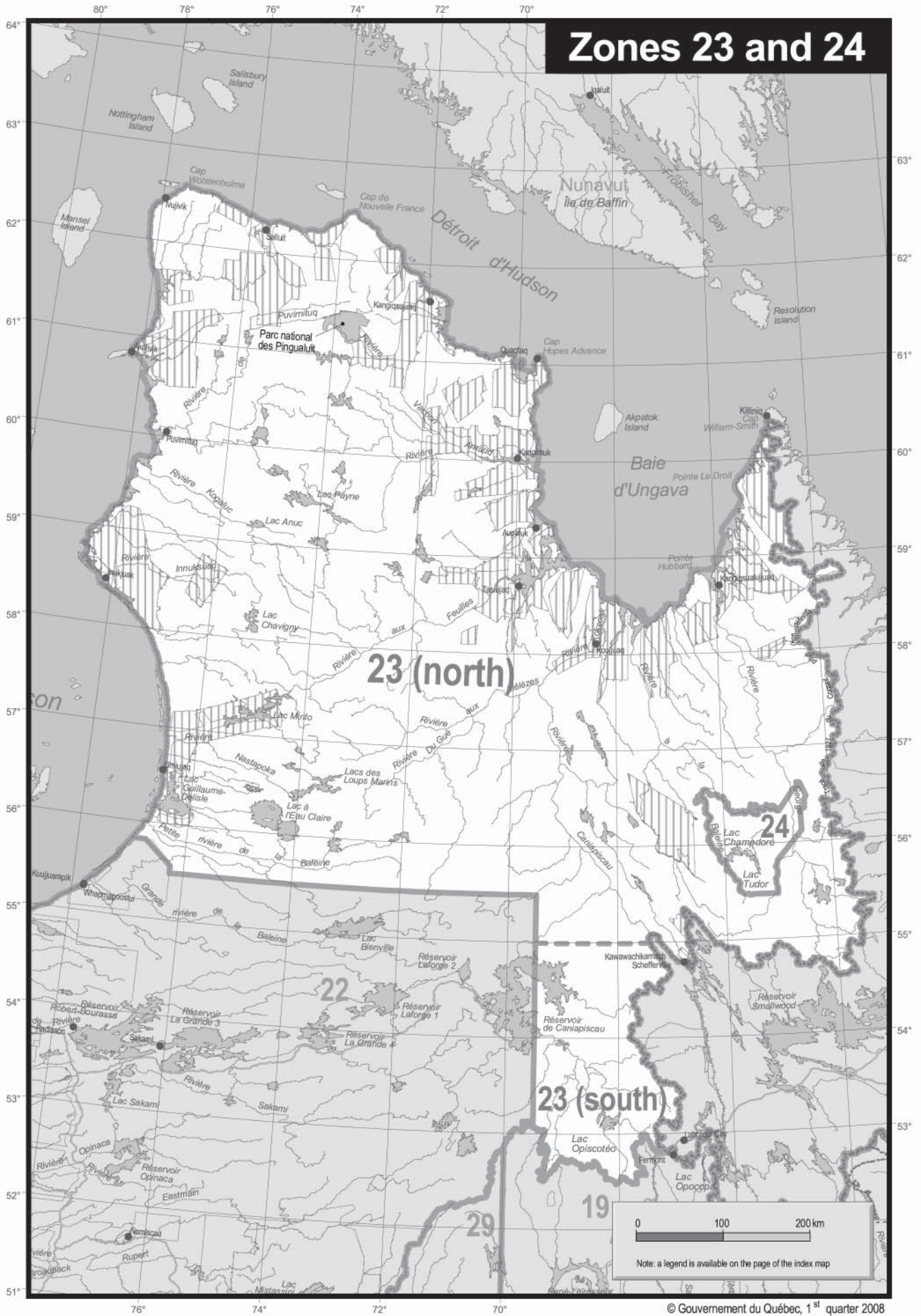
The lower bay of the following rivers: **du Chafaud aux Basques, à David, Marguerite, des Petites Îles, du Port aux Quilles, Saint-Athanase, Saint-Étienne**; and the following streams: **du Moulin, Grand Ruisseau**.

Finally, the following rivers: **Baie des Rochers**, downstream from the old dam; **Beauport**, downstream from the 440; **Cascapédia**, downstream from the pillars of the old Highway 132 bridge; **Petite Cascapédia**, downstream from boulevard Perron bridge; **Chaudière**, downstream from the towers of the old pont Garneau; **Etchemin**, downstream from the old bridge; **Éternité**, downstream from a straight line going through coordinates 48°17'53" N 70°19'58" W and 48°17'56" N 70°20'10" W; **Ha! Ha!**, downstream from the Highway 170 bridge; **Lafleur**, downstream from Highway 368; **du Loup**, downstream from the Highway 20 bridge; **Madeleine**, downstream from a straight line going through Cap-de-la-Madeleine at coordinate 49°15'00" N 65°19'30" W and the tip of the Dune to the east of the river at coordinate 49°14'50" N 65°19'16" W; **à Mars**, downstream from a straight line going through coordinates 48°20'28" N 70°52'40" W and 48°20'12" N 70°52'32" W; **des Mères**, downstream from Chemin Lemieux; **du Moulin**, downstream from the Highway 372 bridge; Nouvelle, downstream from a straight line that is perpendicular to the current going through the mouth of ruisseau de la Cloche; **aux Outardes**, downstream from barrage aux Outardes-2; **Petit Saguenay**, downstream from a straight line perpendicular to the current starting from ruisseau Alvidas; **Portneuf**, downstream from the first dam located upstream of Highway 138; Port au Persil, down from chemin de Port-au-Persil; **Port au Saumon**, downstream from chemin du Vieux-Quai bridge; **Sainte-Anne**, downstream from the bridge of 1^{re} Avenue Ouest in Sainte-Anne-des-Monts; **Saint-Charles**, downstream from pont-tunnel Joseph-Samson; **Saint-Jean** (Saguenay), downstream from a straight line perpendicular to the current starting from the dividing line of lots 62 and 7b (canton Saint-Jean); **Sainte-Marguerite**, downstream from the footbridge linking lot 12 of Rang Ouest to lot D of Rang Est (canton Albert); **du Sud**, downstream from the dam; **York**, downstream from the Gaspé bridge.

Zone 22



© Gouvernement du Québec, 1^{er} quartier 2008



Zone 28

