

Recipient address

Read the news releases (in French: Actualités) on the website to follow the late-breaking news concerning the sport fishing regulations.

www.mrnf.gouv.qc.ca/en/wildlife-rules

TABLE OF CONTENT

Main new elements	1
The rules in brief	1
General rules	2
Definitions	2
Right to fish	3
Fishing licence	3
Fishing methods	5
Bait-fish	8
Catch, possession and length limits	9
Releasing fish to water	12
Transportation, possession and identification of fish	12
Special rules for certain territories	12
Non-residents	14
Prohibited practices	14
Protection of wildlife habitats	15
Circulation in fragile environments	15
Fishing zones map	16
Periods and limits	
Fishing in Québec's national parks	
Fishing in wildlife sanctuaries	
Fishing in zecs	

Ministère des Ressources naturelles et de la Faune
 Dépôt légal - Bibliothèque et Archives nationales du Québec, 2011
 Dépôt légal - Bibliothèque et Archives Canada, 2011
 ISBN 978-2-550-61033-8 (pdf)
 ISBN 978-2-550-58538-1 (printed)
 ISBN 978-2-550-61032-4 (HTML)
 © Gouvernement du Québec

Sport Fishing in Québec – Main rules April 1, 2011 to March 31, 2012

This publication presents the fishing periods and applicable catch limits for the next two fishing seasons, i.e. until March 31, 2012. It is also available in electronic version (PDF and HTML) on the web site of the Ministère des Ressources naturelles et de la Faune at the following address: www.mrnf.gouv.qc.ca/en/fishing-rules. This publication deals with sportfishing in Québec waters (with or without tides) for freshwater, anadromous or catadromous species.

Important

This publication does not replace the official texts of the laws and regulations just as the map of the zones that this brochure contains does not replace the regulatory fishing zone maps.

During the season, it is possible that the Department may intervene to put a stop to fishing, where necessary, to avoid over-harvesting certain species or to open some bodies of water to winter fishing in response to an unforeseeable demand. To learn about these changes, consult the News section of the electronic version (HTML) at the following address: (www.mrnf.gouv.qc.ca/en/fishing-rules) or contact an office of the Department in the region in question.

Moreover, it is also possible that the practice of fishing be modified as a result of an agreement between the Gouvernement du Québec and a native nation, or between the Minister of Natural Resources and Wildlife and a native nation or band council. In its resolutions of March 20, 1985 and May 31, 1989, the Québec National Assembly has formally recognized eleven Native Nations in Québec and their particular rights within the existing legislation. The Gouvernement du Québec has chosen to negotiate with these nations in order to reach agreements that would better recognize and specify the exercise of their activities. There is a historical basis for this process and it is considered important for Québec society to establish harmonious relations based on mutual respect and trust. For more details on eventual changes to fishing regulations, contact the Service aux citoyens or an office of the Department in the region in question.


Saltwater species

For sportfishing of saltwater species such as capelin, cod etc., consult the web site of Fisheries and Oceans Canada at the following address: <http://www.qc.dfo-mpo.gc.ca/peches-fisheries/recreative-recreational/index-fra.asp> or call 418 648-2239

Main new elements

To learn more about the new measures that do not have a reference page, please consult the fishing periods on the web site or contact Customer Services.

- Implementation of a new walleye/sauger management plan, including new length limits and obligation to distinguish between walleye and sauger in certain zones (see page 10).
- All fish species caught during sport fishing are henceforth measured from the tip of the snout to the tip of the tail, except for Atlantic salmon (see page 11).
- The catch limit for walleye/sauger increases from 6 to 10 in the CWA of Lac-Saint-Jean (zone 28).
- Change in the fishing season for salmonidae in the zone 1.
- Smelt fishing using a spear is henceforth no longer allowed in certain rivers of the Gaspésie region (zones).
- Change in the opening date in certain wildlife sanctuaries.
- Change in the fishing rules for a portion of rivière Chaudière (zone 7).
- Change in the fishing rules in zone 7.
- Change in the fishing rules for a portion of Rivière du Sud (zone 21).
- Change in the fishing rules in the CWA of Lac-Saint-Jean and in certain other bodies of water of zone 28.
- Fly-fishing only in rivière Malbaie (zones 21 and 27).
- New fishing seasons for perch in the fleuve Saint-Laurent (zones 7 and 8).
- Change in the fishing rules in the AFC of Réservoir Gouin (zone 14).
- Spear fishing is henceforth only permitted for American eel on Îles-de-la-Madeleine (see page 7).
- New opening date for bass in Rivière du Chêne (zone 7).
- Change in certain fishing seasons in the Baskatong Communal Wildlife Area (zone 11).
- New fishing seasons for landlocked salmon in zone 28.

In this publication, new elements are highlighted by a  icon. In the General Rules section, they are also highlighted in grey.

The rules in brief

Fishing is a fun and exciting activity that is open to everyone. You can fish alone, as part of a group or with your family. You can even try catching different species in lakes or rivers. While this is a renewable resource, it remains fragile. That is why there are **a few basic rules that you need to know before going fishing**. The enjoyment that you will derive from fishing will more than compensate for the few minutes that it will take you to read the applicable rules.

A licence?

Save for a few exceptions, **a licence is required to fish, and you must have it on hand when you take part in this activity**. A licence may be obtained from authorized sales agents. They are generally hunting and fishing supply retailers, convenience stores, etc. Several types of licences are offered at different prices, depending on the species that you wish to fish for and the length of the planned fishing outing.

It may be possible to fish without having to purchase a licence

Indeed, a child who is a minor can always fish under the licence of one of his parents. Moreover, a person may fish under the licence of his spouse provided that he fishes in the company of his spouse or has his spouse's licence in his possession. In addition, a minor or an adult student can fish in the company of an adult who is a licence-holder.

Where may you fish?

Fishing is generally permitted throughout Québec

While **most of the bodies of water of Québec are public**, the properties that border them may be privately owned, particularly in southern Québec. Before entering a private property or crossing over **privately owned land** to gain access to the place where you want to go fishing, you must obtain the **owner's permission** and consider yourself his guest.

Lands that are not private belong to the domain of the State and access to these lands is open to all. However, a portion of the lands of the domain of the State is organized in structured territories which are governed by special access conditions and for which you must generally pay certain fees in order to fish or spend time on these lands. In return, they offer more elaborate infrastructures such as, for example and depending on the location, cabin accommodations and watercraft.

How many fish am I entitled to keep?

There are three types of limits on fish

The **daily catch limit** corresponds to the maximum number of fish that may be caught and kept in a day for a species in one of the 29 fishing zones of the province. The fish eaten on the very day are part of this daily limit. For example, if the catch limit is 15 fish and if, after having caught them, you decide to eat 5, you cannot go back and catch another five fish of this species on that day. You may however continue to fish for another species for which the catch limit has not yet been reached. Daily catch limits are not cumulative.

Moreover, **when a person fishes under another person's licence, he is not entitled to his own catch limit**. The fish that he catches must be included in the licence-holder's limit.

The **possession limit** corresponds to the number of fish of a species which a person may have in his possession **at any given time** and **in any given place**, whether it be at the fishing site, on the road or at home. This possession limit is generally equal to the daily catch limit. If, for example, the catch limit for a species is 15 fish in a given zone, the possession limit for this species, in this zone, will also be 15 fish. When you go fishing in more than one zone, the authorized possession limit is equal to the higher of the limits permitted for the species in question.

No licence is required to possess fish. **A person may share his fish with another person who does not have a fishing licence**. You must however respect the daily catch limit and the person receiving this fish must also respect the authorized possession limit.

In addition to catch and possession limits, there may be **length limits** for certain species and in certain areas.

What you also need to know!

- The maximum number of hooks that you can have on your line is generally three.
- Certain bodies of water are reserved for fly fishing.
- You can fish at night, except in salmon rivers.
- Earthworms and leaches are authorized as bait and there is no restriction on their use.
- In most zones, using fish (minnows) as bait is prohibited.
- When you transport fish, it must be possible to identify the species, by leaving a piece of skin on the fish, for example. If a length limit applies, you generally cannot cut the fish into fillets; you must also be able to count them.
- Fish caught during sportfishing is not intended for sale.

Where can you learn more?

There you have the basic rules governing fishing in Québec. Once you have chosen the place where you would like to fish, you will have to determine the fishing zone in question and have a good knowledge of the seasons and limits that apply in the zone, as well as the specific conditions of access, if it is a wildlife sanctuary, a zec or an outfitting operation for example. For this purpose, you can consult the web site at www.mrf.gouv.qc.ca/en/fishing-rules, you can also obtain information by telephone at 1 877 346-6763 or consult a wildlife conservation officer.

General rules

Definitions

In this brochure, the following terms designate:

- **Anadromous**: fish that live in the sea and spawn in fresh water.
- **Angling**: fishing by means of a line or a rod and line to which are attached hooks or artificial lures that may be baited. This definition includes fly fishing, but does not include fishing by means of a night line.
- **Artificial lure**: a spoon, simulated minnow, artificial fly or any other device made of feathers, fibres, rubber, wood, metal, plastic or similar materials that has one or more hooks.
- **Bait-trap**: a trap without wing or leaders, made of netting or wire or plastic mesh measuring no more than 60 cm in length and 25 cm in diameter and having funnelshaped openings the smallest of which is no greater than 2.5 cm in diameter.
- **Bass**: smallmouth bass and largemouth bass, unless otherwise indicated.
- **Bullhead**: includes brown bullhead, yellow bullhead and stonecat.
- **Catadromous**: fish that live in fresh water and spawn in the sea.
- **Char**: brook trout and Arctic char, unless otherwise indicated.
- **Dip-net**: a net whose mesh does not exceed 2.5 cm when fully extended on what is generally a square frame, measuring no more than 1.3 m in its greatest dimension, and suspended on a rope.
- **Fish**: a fish or any part thereof, including shellfish (mussels, oysters, etc.) and crustaceans (shrimp, crawfish, etc.).
- **Fishing**: to catch or attempt to catch fish by any means whatsoever.
- **Fly fishing**: fishing by means of a fly line mounted on a rod designed specifically for that type of fishing and to which artificial flies are attached.

- **Lake trout:** includes lake trout and splake trout.
- **Landing net:** a bag-shaped net mounted on a frame, measuring no more than 90 cm in diameter.
- **Landlocked salmon:** freshwater Atlantic salmon.
- **National park:** designates a Québec national park, unless otherwise mentioned in the text.
- **Other species:** includes, at the end of a list of fish species, the species that are not mentioned in this list. This designation varies according to the case.

EXAMPLE	
Walleye	Fishing prohibited
Other species	April 22 - March 31
The designation Other species refers here to all other species than walleye, such as pike, bass, etc.	

- **Pike:** grass pickerel, chain pickerel, redbfin pickerel and northern pike.
- **Redhorse:** river redhorse, silver redhorse, copper redhorse, greater redhorse and shorthead redhorse, unless otherwise indicated.
- **Resident:** any person domiciled in Québec and having resided there for a period of 183 days during the year previous to their fishing activities or application for a licence.
- **Salmon:** anadromous Atlantic salmon, unless otherwise indicated.
- **Sea trout:** designates anadromous brook trout.
- **Shad:** includes American shad and gizzard shad.
- **Spouse:** designates the de facto spouse who has been living with another person in a marital relationship for at least one year as well as a spouse.
- **Sturgeon:** lake sturgeon and Atlantic sturgeon.
- **Sucker:** includes longnose sucker and white sucker.
- **Sunfish:** includes longear sunfish, bluegill, rock bass and pumpkinseed.
- **Trout:** rainbow trout, brown trout and cutthroat trout.
- **Walleye:** walleye and sauger, except where stipulated otherwise in the text.
- **Weighted core line:** a fly line that, when folded firmly and then released, remains folded.
- **Weighted down line :** a fly line to which an external weight is attached.
- **Whitefish:** includes shallow water cisco, lake whitefish, and round whitefish, unless otherwise indicated.

Right to fish

Every person has the right to engage in fishing lawfully. However, the effect of this right is not to grant an angler priority of use of a public territory in relation to other outdoor enthusiasts, just as it does not give him exclusive right to that territory.

Moreover, no person may knowingly hinder a person who is fishing lawfully and who lawfully entered the property where he is located. Within this context, "hindering" someone may, among other things, include the following elements:

- Preventing access by anglers to fishing sites to which they have lawful access;
- Disturbing or frightening a fish by a human, animal or any other presence, a noise or an odour;
- Rendering ineffectual bait, lure, tackle or gear used for fishing.

In no case may the right to fish limit property rights. A landowner may enjoy his property as he sees fit and may grant or refuse access to an angler who wants to enter his property. The sharing of the territory by users must take place in a spirit of harmonious cohabitation and ethical behaviour.

Fishing licence

Do I need a licence to fish?

Yes. The licence is required in most cases. When you fish, you must have the licence in your possession and present it immediately to a wildlife protection officer or a wildlife protection assistant who asks to see it . The categories of licences offered, as well as their availability for residents and non-residents, are presented in the following table:

Availability of licence categories		
	Résident*	Non-résident
<i>Sport fishing (except for Atlantic salmon)</i>		
- under 65	yes	yes
- 65 and over	yes	yes
- 7 consécutives days	no	yes
- 3 consécutives days	yes	yes
- 1 day	no	yes
- mandatory release**	yes	yes
<i>Fishing for burbot in lac Saint-Jean</i>		
	yes	yes
<i>Sport fishing for Atlantic salmon</i>		
- annual	yes	yes
- 1 day	yes	yes
- mandatory	yes	yes
<i>Replacement licence</i>		
	yes	yes
* See Resident, page 3.		
** Licence is only valid when the holder uses the services of an outfitting establishment.		

To obtain the licence rates currently in effect, consult the web site at <http://www.mrnf.gouv.qc.ca/en/wildlife/licence-rates/> or contact the Department's Customer Services at 1 877 346-6763.

What species of fish may I catch under my licence?

The sportfishing licence for species other than Atlantic salmon gives the holder a **general** authorization to fish for most species of sport interest in Québec, except for salmon. It also allows the holder to fish for species other than salmon in certain salmon rivers of zones 1, 2, 3, 18 to 21, 23, 27 and 28 outside salmon fishing periods. To find out these periods, consult the publication *Salmon fishing in Québec* or contact an office of the Department.

To fish for salmon, you must be the holder of an Atlantic salmon sportfishing licence. This licence is required to fish for salmon in salmon rivers and in all bodies of water where you want to fish for this species. For more details on fishing for salmon or fishing in salmon rivers, consult the publication *Salmon fishing in Québec*.

Can I fish in a salmon river with my regular sportfishing licence?

During a salmon fishing period, a salmon fishing licence is required to fish for **every species** of fish in a salmon river. However, exceptionally it is permitted to fish with a sportfishing licence during a salmon fishing period in the western branch of rivière Aux Rochers, downstream from Boulevard des Îles in Port-Cartier bridge up to its mouth (Petit Quai sector, Zone 19) .

Do I have to release all fish that I catch under an atlantic salmon fishing licence with mandatory release?

The holder of this licence may catch and keep the species other than salmon. Every salmon caught under this licence must be released.

What is the purpose of a burbot fishing licence?

This licence authorizes its holder, as well as the persons who can fish under his licence, to fish for this species, without catch limits, using two night lines, between December 1 and April 15, in the waters of lac Saint-Jean encircled by highways 169 and 373. Burbot fishing is also permitted, without catch limits, for the holder of a sportfishing licence during the period from December 20th to March 31st. However, anglers must respect the authorized number of lines in winter (5) for this zone as well as the authorized maximum number of hooks (3 per line). For more details, consult the heading "Burbot fishing" in the section Fishing methods, page 8.

If I am 18 or over, who can fish under my licence?

- your spouse;
- your children (as well as those of your spouse) who are under 18;
- your children (as well as those of your spouse) who are between 18 and 24 and who have a valid student's card in their possession.

These persons, except for your children (or those of your spouse) under 18, must have your licence on hand if you are not accompanying them. Different conditions can apply in the case of an Atlantic salmon sportfishing licence (see publication *Salmon sportfishing in Québec*).

Can other persons fish under my licence?

- any person under 18;
- any student from 18 to 24 who has his valid student's card.

However, these persons must fish under your supervision or that of your spouse.

Moreover, additional restrictions apply in the case of the Atlantic salmon sportfishing licence (see publication *Salmon sportfishing in Québec*).

How many fish may be caught and kept if several persons fish under the same licence?

In all cases, the total quantity of fish caught and kept per day must not exceed the quantity authorized for the licence-holder.

What quantity of gear may be used by the persons fishing under my licence?

In the case of angling or fly fishing, each person who is fishing under another person's licence is entitled to have his own line. In the case of winter fishing or fishing with bait, the quantity of gear authorized for the group must not exceed the number authorized for the holder of the licence under which you are fishing.

Do the preceding measures also apply to non-residents?

Yes. They apply to both residents and non-residents.

Is it possible to fish without any of these licences?

Yes. Sportfishing without a licence is authorized for the following persons:

- a **resident** who is fishing during the Fishing Festival on June 10, 11 and 12, 2011. On that occasion, any species of fish may be fished during the stipulated periods according to the species and at the places where fishing is authorized. Every salmon caught without a licence on this occasion must be released where it was caught. It should also be noted that the permission granted to anglers to fish without a licence on this occasion does not exempt them from having to pay the other fees and tariffs charged for the practice of this activity **in a wildlife territory (zec, national park or wildlife sanctuary), a communal wildlife area or an outfitting establishment with exclusive rights**;
- a **resident** under 18 who is fishing for species other than salmon, if he has on hand the **Junior Angler** certificate issued following a fishing initiation activity or under the "Relève à la pêche" program;

- a **resident** who is fishing for species other than salmon in Zone 21 and in the portion of the rivers of Zone 1 situated downstream from Highway 132, except for the stretch between Sainte-Flavie and Matapédia;
- a **resident** who is fishing for smelt and Atlantic tomcod in the fleuve Saint-Laurent and its tributaries, downstream from Lavolette bridge (Trois-Rivières);
- a **resident** who fishes for freshwater crustaceans, see Fishing for shellfish and crustaceans, see page 8;
- a **resident** or a **non-resident** who is fishing in a fish pond (see Special rules for certain territories, page 12) or in the waters of a national park of Canada.

What happens if I lose my licence?

In the event of loss or theft of a fishing licence, or when the licence is altered to the point of becoming unusable, obtain a **replacement licence** for a nominal fee to continue fishing. These replacement licences are available from the Department's licence sales agents.

Is a fishing licence transferable?

A fishing licence is non-transferable. Moreover, to be valid, it must be **signed** by the person who issues it and by the holder and must contain the required information in the appropriate spaces on the licence.

Is a fishing licence with mandatory release valid everywhere?

No. The sportfishing licence with mandatory release (except Atlantic salmon) is only valid if the holder uses the services of an outfitting operation.

Where can I obtain a licence?

The **sportfishing** licence is available from authorized sales agents. They are generally sports stores, hardware stores or convenience stores. Certain outfitting establishments as well as certain wildlife sanctuaries or zecs also sell this licence.

The **anadromous Atlantic salmon sportfishing** licence is available from salmon fishing zecs or wildlife sanctuaries, outfitting operations that offer services related to salmon fishing and certain sales agents.

The **burbot fishing** licence in lac Saint-Jean is available from all authorized sales agents of the Saguenay–Lac-Saint-Jean region.

To obtain the fishing licence rates that are currently in effect, consult the web site at the following address <http://www.mrnf.gouv.qc.ca/en/wildlife/licence-rates/> or get in touch with the Department's Customer Services at 1 877 346-6763.

Fishing methods

Sportfishing is usually practiced **using a line**. It is however permitted to use a **bow**, **crossbow**, or a **spear while swimming** in certain areas and for certain species (see Bow, Crossbow and Spear Fishing while swimming further on). A dip-net, a bait-net, a spear, lance or a landing net may also be used under certain conditions (see Bait-fish, as well as Smelt fishing and Fishing for whitefish further on).

Note: Except for mollusks and crustaceans, every other fishing method is prohibited for sportfishing, see Fishing for mollusks and crustaceans, page 8.

Angling

For angling, the line may be equipped with artificial lures, hooks or flies, baited or not. Hooks may be simple or multiple. An artificial lure or fly counts as a hook. A line must not have more than three hooks. Special conditions apply in the following cases:

- In Zone 25 and in that part of lac Saint-François west of a line drawn from Beaudette point on the north shore to Saint-Louis point on the south shore (Zone 8), four hooks may be used.
- In Zone 21, there is no limit to the number of hooks for smelt fishing.
- When angling is authorized in a salmon river **during a period when salmon fishing is permitted**, a line cannot have more than one hook having one or two points.
- When angling is authorized in a salmon river **during a period when salmon fishing is forbidden**, up to three hooks may be used. In this latter case, the combination of hooks used cannot total more than three points.

When angling, only one line at a time may be used, and it must be watched closely and constantly. When fishing in winter, the number of authorized lines varies (see Number of lines authorized in winter and further on, page 6).

Fly fishing areas

Some bodies of water, generally located in zecs, are reserved for fly fishing. These bodies of water are identified as such at the registration post or near the fishing site. In these cases, when fly fishing, you must abide by the following rules:

- fly fishing must be practiced by means of an unweighted fly line, mounted on a rod designed specifically for that type of fishing and to which a maximum of **two** artificial flies are attached. The two hooks combined can have a total of three points (see Weighted down line, page 3);
- the artificial fly may be composed of a combination of hooks that must take into account the maximum authorized size of the hooks illustrated below; such a fly must never have more than three points;
- the artificial fly must not be attached to a weighted core line (see Weighted core line, page 3);
- flies may have attachments made of silk, tinsel, wool, fabric, fur, feathers or other similar materials. Brass, copper, aluminum or plastic tubes may be part of the fly, as well as a straight pin. Waddington shafts are **authorized**. **Metal** heads and eyes are **forbidden**;
- flies must not have spinning or waving parts or be equipped with weights to facilitate sinking;
- flies must not be baited, unless otherwise indicated in this publication;

- the possession of any other fishing tackle is strictly forbidden on a body of water reserved for fly fishing or within 100 m of such a body of water, except:
 - when such tackle is found in a vehicle (except a boat) or a building;
 - when a person is only crossing or walking alongside waters reserved for fly fishing in order to fish in other waters where the use of that tackle is permitted. In this case, when the forbidden tackle is a hook other than an artificial fly, the latter must not be attached to the line and if this person is also in possession of a rod, it must be rendered inoperative in one of the following ways:
 - disassembled in sections;
 - assembled without a reel being attached to it;
 - stored in a closed case.

These conditions also apply in salmon rivers in fly fishing areas. In such areas, during a salmon fishing period, a single fly totaling a maximum of two points must be used when fishing for any species. Outside this period, up to two artificial flies totaling a maximum of three points may be used if fishing is authorized for species other than salmon.

The following table summarizes the information concerning the maximum number of authorized hooks and points:

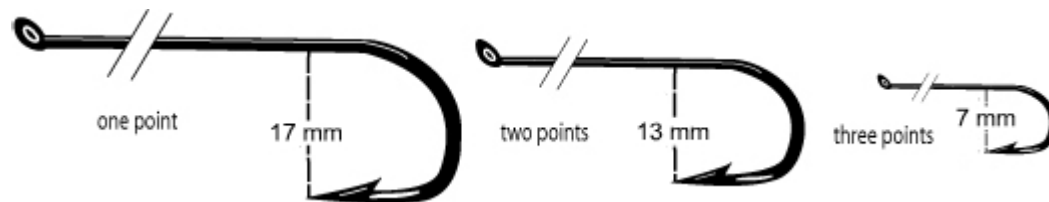
When every type of **angling** is permitted:

Place and/or period concerned:	Maximum number of hooks or artificial lures	Maximum number of points that the hook or combination of hooks may have
All bodies of water, with the exception of the following:	3	unlimited
In Zone 25 and in the part of lace Saint-François located to the west of a line drawn from Beaudette point on the north shore to Saint-Louis point on the south shore (Zone 8)	4	unlimited
In Zone 21, for smelt fishing	unlimited	unlimited
In a salmon river during a period when salmon fishing is permitted	1	2
In a salmon river when salmon fishing is forbidden	3	3

When only **fly fishing** is permitted:

Place and/or period concerned:	Maximum number of artificial flies	Maximum number of points that the hook or combination of hooks may have
In the bodies of water reserved for fly fishing (elsewhere than in a salmon river)	2	3
In a salmon river during a period when salmon fishing is permitted	1	2
In a salmon river when salmon fishing is forbidden	2	3

The following table indicates the maximum size of artificial flies:



Note : There is no restriction on shank length.

Number of lines authorized in winter

For winter fishing, anglers are entitled to use, depending on the zone, up to 5 or 10 lines during the periods mentioned in the following table. The lines used must be closely watched by the angler. Moreover, when one or more persons are fishing under the authority of the holder of a sportfishing licence (see page 3), the number of lines used by the group must not exceed the number of lines that the holder is authorized to have. In this case, the total quantity of fish caught and kept per day must not exceed the quantity that the licence holder is authorized to have.

It should be noted that the dates mentioned in this table are not fishing seasons. To find out the fishing seasons applicable in the zones, please consult the section entitled Exceptions to the fishing periods on the web site or contact the Department's Customer Services. The stipulated catch and possession limits apply.

Zones	Number of lines authorized in winter
1 to 6 ^a , 9 to 11, 15, 21 ^b , 25 ^c to 27 ^d	5 lines, from December 20 to March 31
7 ^e , 8 ^f	10 lines, from December 20 to March 31
12, 13 ^g , 14, 16, 18, 19 south, 20, 28 and 29	5 lines, from December 1 to April 15
17	5 lines, from December 1 to April 24
22 to 24	5 lines, from December 1 to April 30

- a) 5 lines are authorized in lac Memphrémagog, between December 20 and March 31, if fishing is practiced through the ice. Under other circumstances, fishing may only be practiced with one line.
- b) For the waters of Zone 21 east of the Saguenay and within 1 km of Zones 18, 19, and 20 and the islands and islets within these zones, the period extends from December 1 to April 15.
- c) 2 lines only are authorized in lac Témiscamingue.
- d) 10 lines are authorized in the rivière Sainte-Anne, between the upstream side of the Highway 363 bridge, at Saint-Casimir, and the downstream side of the Highway 138 bridge, at La Pérade.
- e) 5 lines only are authorized in the rivière Batiscan, between the Saint-Narcisse dam and a point situated 1.2 km downstream of the Highway 138 bridge.
- f) 5 lines only are authorized in the portion of lac Saint-François west of a line drawn from Beaudette point on the north shore to Saint-Louis point on the south shore.
- g) 2 lines only are authorized in lakes Clarice and Raven.

Bow, crossbow or spearfishing while swimming

Fishing with a bow or a crossbow is permitted. It is also permitted to use a spear while swimming (snorkeling, or diving with or without scuba equipment) is permitted. However, these devices are **prohibited** when fishing for salmon, landlocked salmon, lake trout, muskellunge and sturgeon as well as for any species **in the following areas**:

- in Zones 17 and 22 to 24;
- in bodies of water reserved for fly fishing;
- in salmon rivers;
- within 500 m of the downstream limit of a salmon river in Zones 18 to 20, 27 and 28 or of a salmon river in Zone 21 on the north shore of the fleuve Saint-Laurent.

Moreover, fishing with a spear while swimming is **prohibited** in certain stretches of the **Saint-François** (Zone 4) and **Du Lièvre** (Zone 10) rivers. For more details, consult the section Exceptions to the fishing seasons of the zones 4 and 10.

Fishing with a lance or a spear

Fishing with a lance or a spear is allowed for **American eel** than smelt in the interior waters of the Îles-de-la-Madeleine all year round.



Fishing for whitefish

Special conditions apply to fishing for whitefish at certain places. **HOLDERS of a sportfishing licence** may fish for whitefish, using a landing net or dip-net, under the following conditions:

- from October 8 to 22, 2011, 72 whitefish a day, in the rivière **Touladi** between the downstream side of À Mac brook and lac Témiscouata (Zone 2);
- from October 25 to November 7, 2011, 10 whitefish a day, in the rivière **Saint-François** between lac Aylmer and the second bridge upstream (Zone 4).

Smelt fishing

Special conditions apply to fishing for smelt at certain places. The dip-net and landing net are permitted under the following conditions.

It should be noted that in a stretch of a salmon river where smelt fishing is authorized, this species may be fished at **night**, from December 1 to April 21, 2011 and, in addition, between May 1 and 31, 2011 in rivière Bonaventure.

A **resident without a licence** or a **non-resident who holds a sportfishing licence** can fish up to 120 smelts per day*:

- Using a **landing net** or **dip-net**, from April 1 to May 31, in Zone 21, **except in the following waters**:
 - The interior waters of the **Îles-de-la-Madeleine**; rivière **Ouelle**, the stretch comprised between the downstream side of the Highway 132 bridge and a straight line joining the point of the rivière Ouelle and the mouth of the Gagnon brook;
 - **De l'Église** brook, in the municipality of Beaumont, (see Exceptions to the fishing periods of the Zone 21, on the Department's web site);
 - The waters of Zone 21 where the daily catch limit is 60 smelts, and which are described in the section Exceptions to the fishing seasons of the zone 21, page on the Department's web site.

The **holder of a sportfishing licence** may fish, using a **landing net** or a **dip-net**, up to 120 smelts per day* :

- From May 1 to 31, in lakes **Archambault**, **Corbeau** and **Croche** and their tributaries (Zone 9), in the following rivers: **Bonaventure**, between the downstream side of the old Highway 132 bridges and the Malin rapids; **Ristigouche**, from Broadlands to Silarsville (Zone 1).

- From April 1 to May 15, in the rivière **Mastigouche**, between its mouth and the first upstream bridge (Zone 15); in the waters of **Zones 4, 5 and 6, except for** the following waters:
 - **Zone 4** – The rivers: **Ashberham** (Noire), from Petit lac Saint-François to Grand lac Saint-François; **Coulombe**, from the Highway 161 bridge to its mouth in lac Aylmer, including the small bay facing its mouth; **Aux Bluets**, **Aux Indiens**, **De l'Or** and **Aux Rats Musqués**, from Grand lac Saint-François to the second bridge upstream of this lake (see Fishing periods and catch limits, on the Department's web site); **Saint-François**, from Grand lac Saint-François to lac Aylmer; from the Saint-Gérard bridge to the first narrows downstream; and from the Westbury hydroelectric dam at the first narrows downstream of the Cascades Co. dam in East Angus to the railway bridge downstream; **Victoria** and its tributaries; as well as lakes **Mégantic** and **Elgin** and their tributaries.
 - **Zone 5** – **Castle** and **Perkins** brooks, from their source to lac Memphrémagog.
 - **Zone 6** – The rivers: **Magog**, from the Dominion Textile dam at Magog to the first bridge downstream, and from the Magog hydroelectric dam to the Highway 55 bridge; **Massawippi**, from the dam 1.6 km from lac Massawippi to the first bend downstream; **Niger**, from its outlet to Highway 143; **Saint-François**, from the Kruger dam in Bromptonville to the eastern tip of the island situated downstream, and from the Domtar dam in Windsor to the first bridge downstream; **Tomifobia**, from its outlet to Highway 141; **Taylor** brook (a tributary of lac Memphrémagog); and lakes **D'Argent** and **Massawippi** and their tributaries.

The holder of a sportfishing licence may fish, using a landing net or a dip-net, up to 500 smelts per day* :

- from May 1st to May 31st, in the following lakes as well as their tributaries: **Carré**, **Ouimet**, **Quenouille**, **Supérieur** (Zone 9), **Des Écorces** (Zone 10) and **Chaud** (Zone 11);
- from April 15 to May 20, in the rivière **Aux Rats** between lac **Aux Rats** and latitude 49°30' N (Zone 28).

* For the authorized possession limit, see the section , page 9 .

Burbot fishing

Particular fishing conditions apply to burbot fishing in the lac Saint-Jean waters encircled by highways 169 and 373. At this location, a **burbot fishing permit holder** may fish for this species from December 1 to April 15, without catch limit, using two night lines, each supplied with a maximum of 10 pieces of bait, the entirety lying at the bottom in a continuous manner. In addition, the holder must affix a tag, issued with the permit, to each night lines marker post.

Fishing for mollusks and crustaceans

Fishing for freshwater shellfish, with the exception of zebra and quaggas mussels, is forbidden. Fishing for freshwater mollusks and crustaceans by hand, landing net, bait-trap, dip-net or any other similar means is permitted, without any catch limit, during the fishing periods specified under **Other species** in the section Maps of the zones, fishing periods and catch limits in this publication, except in zones 17 and 22 to 24 where only angling is permitted for all species.

Bait-fish

Generally, the use, including the possession and transportation, of fish as bait is **prohibited**. It is however permitted to use dead or live bait-fish, depending on the situation, in the following places.

Dead bait-fish

In Zones: **4, 5, 6, 7, 9, 10, 11, 12, 13, 14** and **16**, dead bait-fish is authorized, except at the following places:

- Lac À la Truite (Ham Sud, Zone 4);
- Lakes Hatley, Cristal and Petit lac Baldwin (Zone 6);
- The Papineau-Labelle Wildlife sanctuary (Zone 10);
- The Aiguebelle national park and in zecs Dumoine and Maganasipi. In zec Restigo, bait-fish is authorized from April 1 to 15 and December 1 to March 31 (Zone 13);
- Communal wildlife area of Gouin reservoir (zone 14);

At the following places, **shrimp** only is authorized:

- In **Zone 1**, from December 20 to March 31, for fishing smelt in certain salmon rivers;
- In **Zone 27**, from December 26 to March 31 when fishing for Atlantic tomcod in the rivière Sainte-Anne, between the downstream sides of the bridges on Highways 138 and 363.

At the following places, **smelt** only is authorized:

- In **Zone 17**, from December 1 to April 24;
- In **Zone 28**, from December 1 to April 15 in the following lakes: **Bouchette** (Dablon township), **à la Croix** (Caron township), **des Commissaires**, **des Coudes**, **Gronick**, **des Habitants**, **à Jim** (Ramezay township), **Kénogami**, **Kénogamichiche**, **Labonté**, **Labrecque** (Labrecque township), **La Mothe**, **Montréal**, **Ouiatchouan**, **aux Rats** (zec de la Rivière-aux-Rats), **Rond** (48°23'N 72°20' W), **Saint-Jean**, the waters encircled by Highways 169 and 373, **Sébastien** (Falardeau township), **Tchitogama**, **Vert** (Mézy township) and in the rivers: **Mistassibi** between Highway 169 and the southern limits of the La Trappe and Hudon townships, **Péribonka** between the Highway 169 bridge near Sainte-Monique and latitude 49° N **Saguenay** between the Highway 169 bridges in Alma and the Dubuc bridge in Saguenay.

Note: The **possession of dead bait-fish is authorized** in the portions of Zones 1, 2, 3, 18, 19 and 27 comprised on or between Highways 20, 40, 132 (except between Sainte-Flavie and Matapédia), or Highway 138, and on the waters of Zone 7 or 21 for use as bait in these waters. Moreover, in Zone 28 the possession of dead smelt intended for use as bait-fish in this zone's waters is authorized where their use as bait is authorized.

Dead or live bait-fish

In Zones 7 (between Highways 132 and 138), 8, 21 and 25, as well as in the rivière **des Outaouais** between lac Témiscamingue and the dam on the first upstream falls at point 47°36' N 79°27' W (Zone 13), dead or live bait-fish are authorized.

Bait-fish prohibited

In waters where bait-fish may be used, it is **prohibited** to use or to have in ones possession, for use as bait-fish (whether dead or alive, whole or cut up): bass, bowfin, bullhead, burbot, carp, channel catfish, channel darter, char, freshwater drum, goldeye, goldfish, lake trout, lampreys, longnose gar (garpike), mooneye, muskellunge, pike, redhorse, round goby, salmon (Atlantic, coho, chinook, kokanee, landlocked), sturgeon, sunfish (longear, bluegill, rock bass, pumpkinseed), tench, trout, walleye, yellow perch and every fish species with fins (freshwater or saltwater) that is not indigenous to Québec, except for capelin, herring or mackerel, which are authorized.

Bait-fish tackle

In zones where bait-fish is permitted, a sportfishing **licence holder** is allowed to use to capture bait-fish, one dip-net or up to three bait-traps, except in Zone 17 and 22 to 24 where such gear is prohibited for fishing. Bait-traps left unattended must be identified with the name, address and licence number of their owners. When one or more persons fish under the licence of another person, the number of tackle used by the group must not exceed that authorized for the licence-holder.

Frogs as bait

The use of frogs as bait is allowed; however, the regulations concerning the capture of amphibians must be observed. The holder of a frog hunting licence may capture northern leopard frogs, green frogs or bullfrogs from July 15 to November 15, without any restriction on the number caught. Frogs may not be taken in Zones 17, 19 north and 22 to 24, or in wildlife sanctuaries and areas where all hunting is prohibited. The taking of frogs in order to keep them in captivity is subject to specific regulations. For more information, contact an office of the Department (Faune Québec sector).

Other bait

Crustaceans, in particular **crawfish** and **shrimp**, mollusks, marine animals and their parts, as well as fish eggs are considered fish within the meaning of the law. Their use as bait is subject to the same regulations, see Fishing for mollusks and crustaceans, page 8.

Moreover, **leeches**, whether dead or alive, are permitted everywhere.

Catch, possession and length limits

Daily fishing quotas

Daily fishing quotas include only those fish caught and kept and do not include fish that are thrown back. The licence-holder must include in his quota the fish caught and kept by **all** of the persons fishing under the authority of his licence. This also includes fish caught and eaten the same day. To find out the maximum number of fish that you are allowed to harvest on a daily basis, including in national parks, wildlife sanctuaries and zecs, consult the section Fishing periods and catch limits, on the Department's web site.

The catch limit for char in zones 17 and 22 to 24 is also expressed in weight. This weight limit is calculated in the following manner in the case of fish that are not whole:

- the weight of eviscerated fish X 1.25 must not exceed the authorized weight limit;
- the weight of eviscerated fish with the head removed X 1.66 must not exceed the authorized weight limit;
- the weight of fish in fillets X 3.5 must not exceed the authorized weight limit.

Note: It is prohibited to continue fishing for a fish species during a day once you have caught and kept on that day, in a body of water, the catch limit stipulated for this species in this body of water, unless the fishing is being continued in another body of water where the catch limit for this species is higher.

Possession limit

In a given zone, the authorized possession limit for fish species is equal to the daily quota prescribed for that species **in that zone**. In that zone, the number of fish in an individual's possession caught while sportfishing could exceed the quota authorized for the zone as long as the additional number of fish were caught in other zones and do not exceed the quotas applicable to those zones. However, at no time may an individual possess a number of fish exceeding the highest daily fishing quota set for a species in Québec.

At no time, may an individual in a **national park**, **wildlife sanctuary**, **communal wildlife area** or **zec**, or in a **body of water** possess a number of fish exceeding the highest daily fishing quota for that park, wildlife sanctuary, **communal wildlife areas** or **zec**, or that body of water.

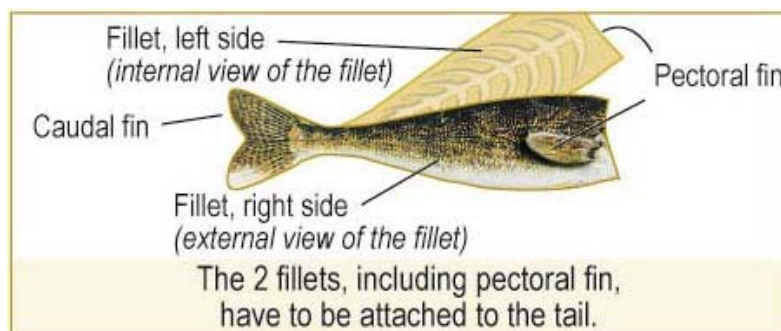
In the case of **lake trout** and **smelt**, these same regulations apply. However, as there are water bodies where the fishing quota is higher than that established for the zone, individuals may have in their possession fish that come from one of these water bodies, even if this quota exceeds that stipulated for the zone.

Length limit

It is not permitted to catch and keep or have in your possession :

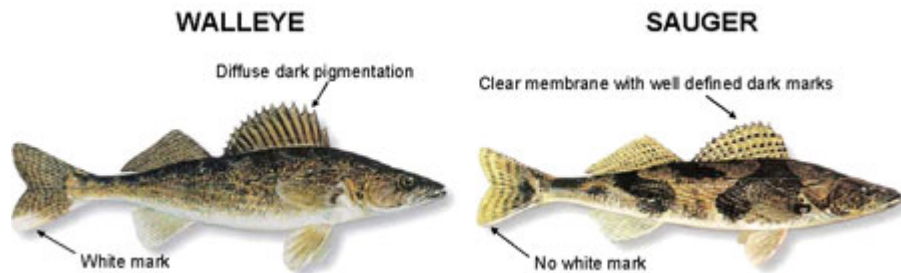
- One **walleye** or **sauger** less than **32 cm** in length from the following waters (Note¹, Note²). 🐟
- The waters of **zones 13** East and West, **16**, **17** and **22** excluding:
 - the waters of zecs Dumoine, Kipawa, Maganasipi and Restigo (Zone 13 west);
 - the waters of the wildlife sanctuaries of Albabel-Mistassini-et-Waconichi and Assinica (Zone 22), and the Eastmain and Weh-Sees-Indohoun sectors (Zone 22).
- The waters of **Réserve faunique La Vérendrye** (zones 12 and 13), except for the following waters:
 - zone 12: lakes Au Barrage, Byrd, Embarras, Giroux, Grand, Jean Péré, Joncas, Larive, Larouche, Orignal, Petit Poigan, Portage, Poulter, Savary, Tomasine and Cabonga reservoir;
 - zone 13: lakes Carrière, Canimina, Camatose, Rodin, Anwatan, Padoue, and Dozois reservoir.
- One **walleye** or **sauger** less than **37 cm** in length from the following waters (Note¹, Note³) : 🐟
 - the waters of zecs Dumoine, Kipawa, Maganasipi and Restigo (zone 13 West).
- One **walleye** less than **37 cm** or more than **53 cm** in length from the following waters (Note¹, Note⁴) : 🐟
 - the waters of **zones 3 to 12, 21 and 27** excluding the waters of Zec Petawaga (zone 11) and of Réserve faunique Papineau-Labelle (zone 10);
 - the following waters of **Réserve faunique La Vérendrye** located in zone 12: lakes Au Barrage, Byrd, Embarras, Giroux, Grand, Jean Péré, Joncas, Larive, Larouche, Orignal, Petit Poigan, Poigan, Portage, Poulter, Savary, Tomasine, and Cabonga reservoir (Note⁴).
- One walleye less than **32 cm** or more than **47 cm** in length from the following waters (Note¹, Note⁵). 🐟
- The waters of **zones 14, 15, 26, 28 and 29** excluding:
 - the waters of the Communal Wildlife Area of Gouin reservoir (zone 14);
 - the waters of the Communal Wildlife Area of Lac-Saint-Jean (zone 28);
 - the waters of zecs Lesueur, Normandie, Mazana and De la Maison-de-Pierre (zone 15);
 - the waters of zecs Borgia, Du Chapeau-de-Paille, De la Croche, Frémont, Du Gros-Brochet, Kiskissink and Menokeosawin (zone 26);
 - the waters of Réserve faunique Rouge-Mattawin (zone 15) and of Ashuapmushuan (zone 28);
 - the waters of parc national du Mont-Tremblant (zone 15).
- The following waters of Réserve faunique La Vérendrye which are located in zone 13: lakes Carrière, Canimina, Camatose, Rodin, Anwatan, Padoue and Dozois reservoir (Note⁵).
- One **walleye** or **sauger** more than **40 cm** length in **zone 25** between March 1 and 31 and between May 20 and June 15, 2011 (Note¹). 🐟
- **Note 1** - When a person has in his possession, **elsewhere than at his permanent residence**, fish caught during sport fishing, this fish must be in such a state that the species, the length and the number can be determined. When a length limit or a range of lengths applies, the fish must be transported in such a way that it is possible to measure its length.
- **Note 2** - However, a person may have in his possession the equivalent in fillets of a **walleye** measuring **32 cm** or more if the fillets measure **20 cm** or more with the skin adhering to the flesh of the fillets over their entire length.
- **Note 3** - However, a person may have in his possession the equivalent in fillets of a **walleye** measuring **37 cm** or more if the fillets measure **23 cm** or more with the skin adhering to the flesh of the fillets over their entire length. See the section entitled Catch, Possession and Length Limits.
- **Note 4** - At these locations, a person is allowed to have in his possession the equivalent in fillets of one **walleye** or **sauger** measuring less than **37 cm** or more than **53 cm** if the fillets are cut in such a way as to remain "attached to the tail".
- **Note 5** - At these locations, a person is allowed to have in his possession the equivalent in fillets of one **walleye** or **sauger** measuring less than **32 cm** or more than **47 cm** if the fillets are cut in such a way as to remain "attached to the tail".

Filletts "attached to the tail" :




It is possible that the preceding rules concerning the length limit for walleye do not apply or are different in certain outfitting establishments of zones **13**, **14**, **15** and **28**. More for information contact the outfitting establishment that you wish to visit.

Walleye and sauger are distinguished in the following way:



- a **sturgeon** measuring more than **106 cm** in Zone 25. 🐟
- a **muskellunge** under **111 cm** in length from the following waters: 🐟
 - the fleuve Saint-Laurent (zones 7, 8, 21);
 - lac Saint-François (Zone 8);
 - lac Saint-Louis (Zone 8);
 - Lachine rapids (Zone 8);
 - La Prairie watershed (Zone 8);
 - La Prairie watershed (Zone 8);
 - Rivière Mille Îles (Zone 8);
 - Rivière Des Prairies (Zone 8);
 - lac Deux Montagnes (Zone 8);
 - the stretch of rivière des Outaouais located in Zone 8.
- a **muskellunge** under **137 cm** in length from the portion of rivière des Outaouais situated in Zone 25. 🐟
- a **landlocked salmon** under **42 cm** in length from the waters of lac Memphrémagog (Zone 6). 🐟
- a **perch** less than **19 cm** in length from the waters of fleuve Saint-Laurent between the downstream side of the power lines of the Hydro Québec hydroelectric station in Tracy and a line linking a point situated 50 m downstream of Batiscan wharf on the north shore and a point situated 50 m downstream of Saint-Pierre-les-Becquets wharf on the south shore, as well as the parts of the rivers located between highways 132 and 138 (zones 7 and 8), including lac Saint-Pierre.
- a **lake trout** measuring from **40 to 55 cm** inclusively from the waters of zones 1 to 6. 🐟
- a **salmon** under **30 cm** in length.
- a **lake trout** less than **45 cm** in length caught in the zones 9 to 15, 18, 26 to 28. 🐟
- a **lake trout** less than **55 cm** in length caught in the following waters: 🐟
 - Zone 9 : lakes Blanc (46°19'52" N 74°12'51" W) and Ouareau. Rivière Ouareau, between lakes Blanc and Ouareau (46°18'54" N 74°11'20" W) as well as between the Route 125 bridge and lac Blanc;
 - Zone 10 : lakes De l'Argile, Blue Sea, Du Cerf, Dumont, Gagnon (Preston and Gagnon townships), Heney, Grand lac Nominique, Pemichangan, Petit lac du Cerf, Saint-Germain (46°14' N 75°30' W), des Trente and Un Milles, and Poisson Blanc reservoir;
 - Zone 11: lac Tremblant;
 - Zone 12: lakes Branssat (Forant and Rochefort townships), Duval (Anjou and Brie townships), and Lynch (Forant and Rochefort townships);
 - Zone 13: lakes Audouin, Grindstone, Hunter, Kipawa, Matchi-Manitou and MacLachlin;
 - Zone 15: lakes Cousineau (47°01' N 73°59' W), Culotte (47°09' N 74°02' W), Kempt (47°26' N 74°16' W), Légaré (46°58' N 73°57' W), muskellunge (Saint-Gabriel-de-Brandon), Opwaiak, Saint-Joseph, Troyes and Villiers (47°08' N 74°02' W);
 - Zone 27: lac Saint-Joseph.

These measures concerning lake trout do not apply to national parks, wildlife sanctuaries and zecs, and to certain water bodies situated in those areas where outfitters have exclusive fishing rights of Zones 10 to 15, 18, 26 to 28.



The length of the fish is measured according to its "total length", namely from the tip of the snout to the tip of the tail, except for Atlantic salmon which is measured according to the length "at the fork", namely from the tip of the snout to the fork of the tail.

Releasing fish to water

Every person must return immediately, whether dead or alive, to the waters from which it was taken, and being sure to avoid needless injury if it is still alive, every fish:

- of a size which it is prohibited to keep;
- caught during a period when or at a place where it is prohibited to fish for this species*;
- captured by means of a forbidden method or forbidden tackle or when the catch limit has been reached;
- caught under a sportfishing licence with mandatory release.

* It is forbidden to fish with a view to **intentionally catching** a fish species during a period when fishing for this species is prohibited.

Moreover, to contribute to the reintroduction of striped bass in the waters of the fleuve Saint-Laurent, every angler must release this species in the water. As the catching of striped bass is prohibited, this species must be released in the water.

The angler may also return to the water, alive, the fish that he has just caught and that he is entitled to keep. He must do so, being careful to injure the fish as little as possible. In all cases, to ensure that the fish has the best chances of surviving, **the following method** must be used:

- if you regularly return fish to the water, use a barbless hook; this makes it easier to remove the hook without injuring the fish;



- gently remove the hook with your hands or pliers. If the hook is deeply imbedded, cut the fishing line. The hook will eventually disintegrate and thus do less harm to the fish;
- do not tire the fish. A prolonged struggle will decrease its chance of survival;
- hold the fish gently under water and avoid touching its eyes or gills. A fish out of water quickly begins to lack oxygen. Keep your hands moistened. Do not use a tailer. Use a small mesh cotton net;
- revive the fish by holding it horizontally under water. If it is floating on its side, move it gently back and forth under water so that the water enters its gills. Let the fish go, when it begins to struggle.

Transportation, possession and identification of fish

Individuals who transport fish or have fish in their possession must, upon the request of a wildlife protection officer or assistant, identify themselves and state where the fish were caught.

Live fish

Anglers may keep alive, **on site**, for the **length of their stay**, fish taken at a given fishing site depending on the fishing season, daily fishing quotas and possession limits authorized for the area. Transportation of live bait-fish is allowed in certain zones (see Bait-fish, page 8).

Dead fish

Individuals who have in their possession, **other than in their place of permanent residence**, fish caught when sportfishing, must keep them in a condition to enable determination of the species (enough skin must be left in place to enable identification), length and number. Where a length limit applies, the fish must be transported so as to be able to measure their length.

For the application of the length limit for walleye in zones 4, 6, 10, 11, 12, 13 and 16 when the fish is in fillets, the skin must be fully attached to the flesh over the entire length of the fillet, as indicated in the section Catch, possession and length limits, page 00.

It is forbidden to export outside Québec fish taken while sportfishing and whose sale is prohibited. However, when leaving Québec, you can take with you a quantity of fish, that you have caught or been given, equal to the possession limit allowed for each species.

Special rules for certain territories

Fishing in Québec is generally practiced on the lands of the State domain. Special wildlife management conditions apply to some parts of this territory. This section briefly presents these areas as well as their characteristics.

Communal wildlife areas

A Communal Wildlife Area (CWA) is a public body of water (lake or river) that is the subject of a lease for exclusive fishing rights other than an outfitting operation. These rights are granted to a non-profit corporation which then assumes responsibility for the development of fishing in the bodies of water in question. This is the case for the CWA of Basketong reservoir (**819 438-1177**), Gouin reservoir (**819 523-5255**), lac Saint-Jean (**1 888 866-2527**) and lac Saint-Pierre, (**819 228-1385**). To fish in a CWA, you must obtain an authorization from the corporation. For more information, contact the corporation in charge of the CWA that you wish to visit or consult its web site:

- Communal wildlife area of Basketong reservoir (http://www.afcbasketong.com/afc_rols.html);
- Communal wildlife area of Gouin Reservoir (<http://www.afcgouin.ca>);
- Communal wildlife area of lac Saint-Jean (<http://www.claplacsainjean.com>);
- Communal wildlife area of lac Saint-Pierre (<http://www.afclacst-pierre.org>).

Fish ponds

A fish pond is a body of water of not more than 20 ha containing exclusively farm-raised fish, closed on all sides to keep the fish impounded, and used for angling. Fishing without a licence is authorized in such a fish pond. Moreover, there are no quotas, and fishing is allowed year-round. However, the owner of a fish pond who wants to sell to a person the fish that he catches in his pond must hold a fish pond operating licence issued by the ministère de l'Agriculture, des Pêcheries et de l'Alimentation.

Nord-du-Québec

To fish in **Zones 17 and 22 to 24**, anglers must comply with the Act respecting hunting and fishing rights in the Baie James and Nouveau-Québec territories. These territories are subdivided into three categories. To fish on Category I and II lands, it is necessary to obtain authorization and to respect the conditions imposed by the Cree, Inuit or Naskapi authorities.

Any person who wishes to fish **lake trout** in **Zone 23** during the period between September 8 and 30 must use the services of an outfitter operating on this territory.

Angling only is permitted in **Zones 17 and 22 to 24**. The use of a bow, crossbow or spear is therefore prohibited. Moreover, in **Zones 22 to 24, certain fish species** are reserved for the **exclusive use of the natives peoples**.

To fish in the **Eastmain and Weh Sees Indohoun sectors** in **Zone 22**, a fishing permit holder must obtain a pass (free) and respect the dates and times mentioned thereon. At the end of his daily fishing or his stay, he must report on his fishing, indicating his daily catches. If there is no registration officer, the holder must fill in the form available at the reception station and deposit it at the place specified for that purpose. For more information, please contact the Nord-du-Québec regional and local offices.

In addition, to fish in salmon rivers located on Category III lands of **Zone 23**, the holder of a fishing licence for residents must first register by indicating the fishing dates and the planned locations for his fishing stay with an outfitter who operates an outfitting establishment on these rivers or with one of the following landholding corporations

- the Qiniqtiq Landholding Corporation located in Kangiqsualujuaq;
- the Nayumivik Landholding Corporation located in Kuujuaq;
- the Arqivik Landholding Corporation located in Tasiujaq;
- the Naskapi Landholding Corporation located in Kawawachikamach

At the end of his stay, this holder must register the salmon taken and caught at the aforementioned locations or at one of the hydroplane bases of lac Margane, lac Pau, lac Squaw, lac Louise (Manic 5) or lac Stewart (Kuujuaq); he must also report the fishing dates and actual fishing locations.

National parks and wildlife sanctuaries

To fish in wildlife sanctuaries or a national park, you generally must make a reservation. You must also acquire a right of access or an authorization to fish, as the case may be, and comply with the date, time and location specified. When you are done fishing or at the end of your stay, you must report all fish caught on a daily basis. Moreover, you must hold a right of access or an authorization to fish to carry fishing tackle with you in these locations. For more information concerning the national parks and wildlife sanctuaries managed by SEPAQ, get in touch with this organization at 418 890-6527 or at 1 800 665-6527 or consult its web site at www.sepaq.com.

You can obtain information concerning the Duchénier wildlife sanctuary at 418 735-5222.

Note: This section does not apply to parks managed by Parks Canada.

Outfitting operations

Outfitting operations are businesses that offer anglers a variety of services including accommodation and equipment. Some hold exclusive fishing rights over specific areas. In a few outfitting operations of certain zones, the fishing period is limited and the catch limit for salmonidae may be different from that of the zone. Moreover, the length limits for lake trout may not apply to all of the bodies of waters on these territories. Some outfitting operations may also hold exclusive rights on small lakes under 20 ha in size in order to develop fishing on these lakes for their clientele. Certain outfitting operations also offer fishing opportunities year round for brook trout or rainbow trout. For more information, contact the outfitting operation that you wish to frequent or visit the web site of the Fédération des pourvoires du Québec at the following address: www.fpq.com.

Note: A special regime applies in the Nord-du-Québec (zones 17 and 22 to 24) region. Consult the regional or local offices of this region to learn more.

Wildlife preserves

In a wildlife preserve, the conditions for using resources are determined with a view to preserving the habitat of wildlife or of a wildlife species. Fishing may be subject to certain conditions governing access to and circulation on the territory.

In the Pierre-Étienne-Fortin Wildlife Preserve all fishing is **prohibited** during the period from June 20 to July 20 in sectors B and C of the preserve (Zone 8).

For more information on these territories, contact the appropriate office of the Department.

Ecological reserves

Ecological reserves are protected areas dedicated to conservation, education and research. Fishing is prohibited on this type of territory and access is generally very limited. To learn more, consult the Ministère du Développement durable, de l'Environnement et des Parcs, or visit this department's web site at the following address: www.mddep.gouv.qc.ca/.

Salmon rivers

Québec has 115 salmon rivers managed by various organizations. Incidentally, a salmon river may be administered by several organizations simultaneously so that some sections of the river may have zec status, others – that of **wildlife sanctuaries**, and still others – exclusive rights outfitter. Some sectors may also be on private property. Before fishing for salmon or fishing in a salmon river, be sure to learn more and to consult the brochure entitled Salmon Fishing in Québec.

Private property

To fish on private property you must obtain permission from the owner and consider yourself as a guest of the owner. Fishing regulations apply on private property. Some landowners of the Bas-Saint-Laurent, Estrie, Chaudière-Appalaches, Mauricie, Centre-du-Québec, Montérégie and Capitale-Nationale regions have entered into an agreement with the authorities of the Department concerning wildlife management and access to their property. On these properties, those persons who fish without the consent of the owners are prosecuted by the Department. Now this approach shall apply to fishing on a private property whose owner is party to an agreement with an association or organization, whose vocation is to promote access for anglers to private grounds, **and who is recognized to this effect by the Department, in order to gain access to wildlife**. For further information, contact the regional office concerned.

Zecs

A controlled zone (zec) is a hunting and fishing territory whose management has been delegated to a non-profit organization which you can join by becoming a member. To fish in controlled zones (zecs), anglers must register and comply with the date, time, location or sector specified on the proof of registration. The proof of registration must be carried and presented upon request to wildlife protection officers or their assistants, or to land wardens. The registration may also be placed on the dashboard of the vehicle so as to be read from the outside of the vehicle. Finally, the proof of registration must be returned when the stay is over and all fish catches must be reported. For more information, contact the organization in charge of managing the zec that you wish to visit or visit the site of the Zecs Québec at the following address: www.fqgz.com.

Non-residents

Non-residents must hold a Québec sportfishing licence to fish anywhere in Québec. However, this licence is not required when fishing in a park managed by Parks Canada or in a fish pond (see Special rules for certain territories, page 13). The spouse and the children of a non-resident may in certain cases fish without a licence (see the section Fishing licence, page 4).

Holders of an Ontario sportfishing licence are treated the same as holders of a Québec sportfishing licence for the purposes of sportfishing in Zone 25 and in lakes Clarice, Labyrinthe and Raven (Zone 13) as well as in that part of lac Saint-François (Zone 8) west of a line drawn from Beaudette point on the northern shore to Saint-Louis point on the southern shore. The same applies to holders of a New Brunswick sportfishing licence for the purpose of angling in the Patapédia (Zone 2) and Ristigouche (Zones 1 and 2) salmon rivers. Fish caught in these waters and kept are considered caught in Québec and must be included in the daily fishing quota and possession limits.

Non-residents who wish to fish north of the 52nd parallel (Zones 19 south, 22 north, 23, 24 and 29), or east of the rivière Saint-Augustin (Zone 19 south), must use the services of an outfitter. For more information, contact the Nord-du-Québec or the Côte-Nord regional office.

Note: To export sturgeon, lake or Atlantic, outside Canada, you must first obtain a CITES export licence from Fisheries and Oceans Canada at (418) 648-5890.

Prohibited practices

- It is forbidden to fish with a view to **intentionally catching** a fish species during a period when fishing for that species is prohibited.
- It is prohibited to sell, purchase, trade or offer to purchase shad, American eel, bullhead, channel catfish, bass, carp, copper redhorse and river redhorse, sunfish, sturgeon, black crappie, northern pike, chain pickerel, walleye, white bass, striped bass, smelt, burbot, muskellunge, yellow perch, char, landlocked salmon, Atlantic salmon, tench, lake trout, rainbow trout and brown trout caught while sportfishing in Québec or under a sportfishing licence elsewhere. Moreover, it is prohibited to sell baitfish caught while sportfishing.
- It is prohibited to buy, sell or have in one's possession fish caught illegally.
- It is prohibited for a non-beneficiary to accept from a beneficiary of the harvesting right stipulated in the Act respecting hunting and fishing rights in the Baie James and Nouveau-Québec territories, any fish caught under this right for the purposes of personal or communal use, unless it comes from an authorized commercial fishery.
- It is prohibited to fish using one or more hooks handled in such a way as to catch the fish by a part of the body other than the mouth. As a result, it is prohibited to keep fish caught intentionally by a part of the body other than the mouth.
- It is prohibited to fish from any bridge which crosses a salmon river or its estuary.
- It is prohibited to fish in a salmon river between one hour after sunset and one hour before sunrise. To find out what time the sun rises or sets, consult a local newspaper or the web site Sunrise/Sunset Calculator (www.nrc-cnrc.gc.ca/eng/services/hia/sunrise-sunset.html). Please note that the data mentioned on that site are expressed according to Eastern Standard Time.
- It is prohibited to remove fish from the water using:
 - a net other than a landing net;
 - a tailer whose full length exceeds 2 m;
 - a spring-loaded gaff;
 - any type of gaff for salmon.
- It is prohibited to have in one's possession, within 100 m of a fishing site or waterway, any tackle the use of which is prohibited on the fishing site, except under the conditions stipulated in the section Fly fishing areas, page 5.
- It is prohibited to fish less than 25 yards (22.9 metres) downstream of the lower entrance to any fish ladder or migratory pass in operation, or of any obstacle or area which must be jumped.
- It is forbidden to allow a caught fish, fit for human consumption, to rot.

Protection of wildlife habitats

It is important to remind anglers that the law protects wildlife habitats. No person may engage, without authorization, in an activity liable to modify a biological, physical or chemical element of the habitat of an animal or a fish. In the case of an angler or vacationer, this may include, for example:

- dumping oil, gasoline or any other toxic substance or waste material at any place, but in particular, in the case of a fish habitat, in a lake, marsh, swamp, flood plain or a watercourse in the case of the fish habitat;
- crossing with a motorized vehicle such bodies of water or circulating along a bank or a shore;
- building in such bodies of water a dam which, in addition to preventing the free movement of fish, can alter the fish habitat;
- removing or placing gravel or rocks from the bed of such a watercourse or doing fill work there.

Remember that even minor work can cause damages to the fish habitat.

If you witness such acts, report them to a wildlife conservation officer via **S.O.S Poaching** at **1 800 463-2191**, or a wildlife protection office. Remember that any environment where there is water, even periodically (in spring, for example), may be vital for fish. To find out more about the applicable regulations, contact an office of the ministère des Ressources naturelles et de la Faune.

Circulation in fragile environments

The circulation of motorized vehicles in certain fragile environments is also regulated. It is important to keep in mind that it is forbidden to circulate:

- in motorized vehicles on the dunes of the lands of the domain of the States.
- in motorized vehicles, other than snowmobiles:
 - on beaches and barrier beaches, in marshes or swamps located along the shoreline (flat) of the fleuve Saint-Laurent downstream from Pont Laviolette, of the estuary and golfe du Saint-Laurent, of Baie des Chaleurs and the islands located there. However, the effect of this restriction is not to prevent the exercise of activities related to fishing practiced legally, the circulation on trails identified for this purpose and laid out in accordance with the law, as well as to permit access to private property.
 - In peatlands of the lands of the domain of the States, south of the fleuve Saint-laurent, of the estuary and the golfe du Saint-Laurent.

To find out all of the regulations applicable to circulating in a vehicle in fragile environments, consult the ministère du Développement durable, de l'Environnement et des Parcs du Québec, which is responsible for the application of this regulation, at 1 800 561-1616 or visit the Department's web site <http://www.mddep.gouv.qc.ca>.

Fishing zones map



Zone 1


Important

The **table 1** presents the **fishing periods and the daily catch limits** of sport fish interest of Québec, for the **zone 1**. There are many **exceptions** to these fishing periods and to these catch limits. To find out the exceptions, consult **tables 2 and 3**.

To find out the fishing seasons for the body of water of interest to you

1. first check if this body of water is mentioned in the exceptions to the fishing seasons of this zone (Table 2);
2. if it is not mentioned, the seasons stipulated for the zone apply (Table 1).

Table 1 – Fishing periods and Catch limit (Zone 1)

Species [Catch limit] <small>Note A</small>	2011 - 2012
Stripped bass	Fishing prohibited
Char [15 in all], landlocked salmon [3], lake trout <small>Note C</small> and splake [2 in all] <small>Note C</small>	from May 6, 2011 to September 5, 2011 
Atlantic salmon [1] (Elsewhere than in salmon rivers) <small>Note B</small>	from June 1, 2011 to August 31, 2011
Smelt [120], yellow perch [50] and other species [no limit]	from May 13, 2011 to September 5, 2011

Attention

The **following waters** have **fishing seasons that differ** from those indicated for periods and quotas for the zone (table 1). For more information, contact an office of the Department.

Table 2 – Exceptions to the fishing seasons (Zone 1)







Lakes and rivers	
Species	2011 - 2012
De l'Étang cove , between the upstream part of De l'Étang cove and the downstream side of Highway 132 bridge.	
All species	from April 22, 2011 to September 5, 2011
Lac J'arrive (49°15' N 65°23' W).	
All species	Fishing prohibited
Lakes : du Moulin, du Portage, Saint-Damase, au Saumon.	
All species	from May 6, 2011 to September 5, 2011 and from December 20, 2011 to March 31, 2012
Lac York	
All species	from June 1, 2011 to September 5, 2011
Rivières : Beattie, Murphy, Portage , between the downstream side of the CN bridge and the downstream side of the Highway 132 bridge. 	
Smelt	from April 22, 2011 to September 5, 2011 and from December 20, 2011 to March 31, 2012
Other species, except salmon	from April 22, 2011 to September 5, 2011
Rivière Saint-Jean , between the downstream side of the lagoon (including the downstream side of the CN bridge) and a line drawn across the river, from the boundary separating Lots 1 and D (Rang 1, Haldimand) to the boundary separating Lots 12 and 13 (Rang Nord-Ouest-de-la-Ville) (see Table 3 following).	
All species, except salmon	from April 22, 2011 to September 5, 2011

Table 3 – Exceptions in salmon rivers (Zone 1)

Rivers	
Species	2011 - 2012
The catch limits for the following rivers are indicated in Table 1 , except where stipulated otherwise in [brackets] .	
Bonaventure , between the downstream side of the Highway 132 bridge and the downstream side of the old Highway 132 bridges. Angling or fly fishing	
Smelt ^{Note 1}	from April 22, 2011 to March 31, 2012
Other species, except salmon	from April 22, 2011 to September 30, 2011
Cap-Chat ^{Note 2} , between the downstream side of the Highway 132 bridge and the downstream side of the old Highway 132 bridge foundations. Angling ^{Note 4} or fly fishing	
Smelt	from April 22, 2011 to September 30, 2011 and from December 20, 2011 to March 31, 2012
Other species, except salmon	from April 22, 2011 to September 30, 2011
Cascapédia , between the mouth of the 17 mile brook and the southern limit of Gaspésie national park, as well as rivière Angers and ruisseau des Mineurs . Angling or fly fishing	
All species, except salmon	from May 6, 2011 to September 5, 2011 🐟
Petite rivière Cascapédia , between the downstream side of the Perron boulevard bridge and the downstream side of the Highway 132 bridge. Angling or fly fishing	
All species, except salmon	from May 6, 2011 to September 5, 2011 🐟
Causapscal , between its junction with the Lac du Nord outlet and the downstream side of Félix bridge at the point 48°30' N 66°59' W. Fly fishing	
Brook trout [10] and other species, except salmon	from June 4, 2011 to September 5, 2011
Dartmouth ^{Note 2} , between the downstream side of the Highway 132 bridge and the downstream side of the Bouchard bridge in Corte-Réal. Angling ^{Note 4} or fly fishing	
All species, except salmon	from April 22, 2011 to May 14, 2011
Grande Rivière , its tributaries: La Grande Rivière Ouest (48°27'21" N 64°32'06" W), la Grande Rivière Est (48°29'44" N 64°33'44" W), la Grande Rivière Nord (48°35'32" N 64°42'14" W), la Branche de l'Est (48°35'30" N 64°41'59" W), le Ruisseau Malbaie (48°31'06" N 64°33'37" W), le Ruisseau Blanc (tributary of Ruisseau Malbaie) (48°31'49" N 64°32'44" W), la Rivière à Gagnon (48°27'58" N 64°30'57" W). (These rivers don't have the status of salmon rivers). Angling or fly fishing	
Salmon	Fishing prohibited
Other species	Same as Zone
Du Grand Pabos and du Grand Pabos Ouest , between the downstream side of the CN bridges and the downstream side of the Highway 132 bridges. Du Petit Pabos , between the downstream side of the CN bridge and the downstream side of the Highway 132 bridge (see also Zone 21). Angling ^{Note 4} or fly fishing	
All species, except salmon	from April 22, 2011 to September 5, 2011

Malbaie , between the downstream side of the CN bridge and the downstream side of the Highway 132 bridge. Angling <i>Note 4</i>	
Smelt	from April 22, 2011 to September 5, 2011 and from December 20, 2011 to March 31, 2012
Other species, except salmon	from April 22, 2011 to September 5, 2011
Matane <i>Note 2</i> , between the downstream side of the Highway 132 bridge and a point 45 m downstream of the Mathieu-d'Amours dam (see also Zone 21). Fly fishing with floating line only	
All species, except salmon	from June 15, 2011 to September 30, 2011 and from December 20, 2011 to March 31, 2012
Angling <i>Note 4</i>	
All species, except salmon	from December 20, 2011 to March 31, 2012
Matapédia <i>Note 3</i> , between a straight line perpendicular to the current situated 50 m upstream of its mouth and the downstream side of the CN bridge in Millstream. Fly fishing	
All species, except salmon	from April 15, 2011 to September 30, 2011
Matapédia <i>Note 3</i> , between the downstream side of the Causapschal bridge and the downstream side of the bridge in front of the church in Amqui, except for lac au Saumon. Fly fishing	
All species, except salmon	from May 6, 2011 to August 31, 2011 
Assemetquagan , between its confluence with rivière Matapédia and the downstream side of the Highway 132 bridge. Fly fishing	
All species, except salmon	Fishing prohibited
Assemetquagan , between its confluence with ruisseau Creux and its source. Fly fishing (baited with a worm or not)	
All species, except salmon	from May 6, 2011 to September 5, 2011 
Mitis , between its mouth and the downstream side of the Highway 132 bridge (Bergeron bridge). Angling <i>Note 4</i>	
All species, except salmon	from May 6, 2011 to September 30, 2011 and from December 20, 2011 to March 31, 2012 
Mitis , between the Mitis Deux dam and the Highway 132 bridge at Sainte-Angèle-de-Mérici. Fly fishing	
All species, except salmon	from May 6, 2011 to September 30, 2011 
De Mont-Louis , between the downstream side of the Highway 132 bridge and the mouth of the tributary flowing from lac Haroué. Angling <i>Note 4</i> or fly fishing	
Char [5] and other species, except salmon	from May 6, 2011 to August 31, 2011 
Nouvelle , between the mouth of ruisseau Cloche and a point situated 25 m upstream from the mouth of Petite rivière Nouvelle. Fly fishing only	
Char [5 in all] and other species, except salmon	from June 15, 2011 to September 30, 2011
Nouvelle , between a point situated 25 m upstream from the mouth of Petite rivière Nouvelle and the falls located at point 48°24'54" N 66°30'53" W. Petite rivière Nouvelle , from its mouth to a point situated at the mouth of ruisseau Cruiser (48°21'05" N 66°34'59" W). Fly fishing only	
Char [5 in all] and other species, except salmon	Same as Zone

Petite rivière Nouvelle , between the mouth of ruisseau Cruiser (48°21'05" N 66°34'59" W) up to a point situated 50 m upstream from the mouth of ruisseau Catalogne. Ruisseau Mann , from its mouth up to a point 50 m upstream from the mouth of ruisseau Mann-Est. Angling ^{Note 4} or fly fishing	
Char [5 in all] and other species, except salmon	Same as Zone
Port-Daniel du Milieu , (48°11'49" N 64°58'29" W). (This river does not have the status of a salmon river). Angling or fly fishing	
Salmon	Fishing prohibited
Other species	Same as Zone
Ristigouche , between Campbellton bridge and a straight line running from one bank to the other from Coulée Ferguson in Québec to Ruisseau Copeland in Nouveau Brunswick. (This sector does not have the status of a salmon river). Angling or fly fishing	
Char [5] and other species	from April 15, 2011 to October 31, 2011
Ristigouche , between a line running from one bank to the other from Coulée Ferguson in Québec to Ruisseau Copeland in Nouveau Brunswick. Fly fishing only	
Char [5] and other species	from April 15, 2011 to October 31, 2011
Angling or fly fishing	
Char [5]	from April 15, 2011 to May 14, 2011
Smelt	Fishnig prohibited
Ristigouche , between the CN bridge and the mouth of the rivière Matapédia. Fly fishing only	
Char [5] and other species	from April 15, 2011 to September 30, 2011
Sainte-Anne , between the downstream side of the 1re Avenue Ouest bridge at Sainte-Anne-des-Monts and the downstream side of the Highway 132 bridge (see also Zone 21). Angling ^{Note 4} or fly fishing	
Smelt	from April 22, 2011 to September 30, 2011 and from December 20, 2011 to March 31, 2012
Other species, except salmon	from April 22, 2011 to September 30, 2011
Saint-Jean , between a line drawn across the river, from the boundary separating Lots 1 and D (Rang 1, Haldimand) to the boundary separating Lots 12 and 13 (Rang Nord-Ouest-de-la-Ville) and the boundary line of the York and Douglas townships (see also table 2 above). Angling ^{Note 4} or fly fishing	
All species, except salmon	from April 22, 2011 to May 14, 2011
York , between the downstream side of the Highway 132 bridge and a line drawn across the river joining the boundary separating Lots 22 and 23, to the boundary separating Lots 17 and 18 (Rang 1, York township). Angling ^{Note 4} or fly fishing	
Smelt	from April 22, 2011 to September 5, 2011 and from December 20, 2011 to March 31, 2012
Other species, except salmon	from April 22, 2011 to September 5, 2011
York , between a line drawn across the river joining the boundary separating Lots 22 and 23, to the boundary separating Lots 17 and 18 (Rang 1) and the downstream side of the Wakeham bridge. Angling ^{Note 4}	
Smelt	from April 22, 2011 to May 14, 2011 and from December 20, 2011 to March 31, 2012
Other species, except salmon	from April 22, 2011 to May 14, 2011

Note A: See Maps of the zones, fishing periods and catch limits. **Note B:** Salmon fishing licence mandatory. **Note C:** A length limit may apply for this species in this zone; see *Catch, possession and length limits*. **Note 1:** Dead shrimp is authorized to fish for smelt from December 20 to March 31. **Note 2:** Fishing from a boat or any other floating craft in the waters of the zec is prohibited. **Note 3:** Fishing from a motorized boat in the des Rivières-Matapédia-et-Patapédia Wildlife Sanctuary between the rivière Causapscal and the falls downstream of the Richard salmon pool situated near the borders of Bonaventure and Matapédia counties is prohibited. **Note 4:** With single hooks, baited or unbaited, 7 mm or smaller.

Zone 2

Important

The **table 1** presents the **fishing periods and the daily catch limits** of sport fish interest of Québec, for the **zone 2**. There are many **exceptions** to these fishing periods and to these catch limits. To find out the exceptions, consult **tables 2** and **3**.

To find out the fishing seasons for the body of water of interest to you

1. first check if this body of water is mentioned in the exceptions to the fishing seasons of this zone (Table 2);
2. if it is not mentioned, the seasons stipulated for the zone apply (Table 1).

Table 1 – Fishing periods and Catch limit (Zone 2)

Species [Catch limit] <small>Note A</small>	2011 - 2012
Stripped bass	Fishing prohibited
Char [15 in all], landlocked salmon [3], lake trout <small>Note C</small> and splake [2 in all] <small>Note C</small>	from May 6, 2011 to September 5, 2011
Atlantic salmon [1] <small>Note B</small> (Elsewhere than in salmon rivers)	from June 1 st , 2011 to August 31, 2011
Smelt [120], yellow perch [50] and other species [no limit]	from May 6, 2011 to September 5, 2011

Attention

The **following waters** have **fishing seasons that differ** from those indicated for periods and quotas for the zone (table 1). For more information, contact an office of the Department.

Table 2 – Exceptions to the fishing seasons (Zone 2)

Lakes and rivers	
Species	2011 - 2012
Lakes : des Aigles, Biencourt, des Bouleaux, Ferré, Petit lac Ferré, de la Grande Fourche, Lavoie, Grand lac Malobès, Martin, Morin, du Pain de Sucre, Saint-François, Saint-Jean, Saint-Mathieu, Petit lac Squatec, Premier lac Squatec, de la Station, à la Truite (Saint-Narcisse).	
All species	from May 6, 2011 to September 5, 2011 and from December 20, 2011 to March 31, 2012
Lakes : Angus, Anna, Noir (Saint-Marcellin).	
All species	from May 14, 2011 to September 5, 2011
Lac Baker	
Lake trout	from May 15, 2011 to September 15, 2011
Other species	from May 15, 2011 to September 15, 2011 and from January 1 st , 2012 to March 31, 2012 <small>Note 12</small>
Lakes : Beau, de l'Est, Grand Lac Squatec, Humqui, Long, Jerry, Pohénégamook, Témiscouata.	
Lake trout	from May 6, 2011 to September 5, 2011
Other species	from May 6, 2011 to September 5, 2011 and from December 20, 2011 to March 31, 2012 <small>Note 13</small>
Rivière des Trois Pistoles , between the Highway 132 bridge and sault McKenzie.	
Atlantic salmon <small>Note 6</small>	from June 1 st , 2011 to September 30, 2011
Other species	Same as Zone

Table 3 – Exceptions in salmon rivers (Zone 2)

Rivers	
Species	2011 - 2012
The catch limits for the following rivers are indicated in Table 1 , except where stipulated otherwise in [brackets] .	
Humqui nord , between its confluence with the rivière Humqui and the downstream side of the bridge at point 48°21'33" N 67°35'40" W. Fly fishing	
All species, except salmon	from June 1 st , 2011 to August 31, 2011
Milnikek , between its confluence with the rivière Matapédia and the downstream side of the CN bridge. Fly fishing	
All species, except salmon	Prohibited fishing
Milnikek , between the downstream side of the CN bridge and its confluence with the Grande rivière Milnikek Nord. Fly fishing	
All species, except salmon	from June 1 st , 2011 to August 31, 2011
Ouelle , the secondary channels on either side of the main channel between the downstream side of the Guignard bridge and the downstream side of the railway bridge. Fly fishing	
All species, except salmon	from May 15, 2011 to May 31, 2011
Ouelle , between College falls and the northeastern boundary of Ashford township. Fly fishing	
All species, except salmon	from May 6, 2011 to September 5, 2011
Rimouski , between the Pulpe dam and the line marking the north division of the Macpès township. Fly fishing	
All species, except salmon	from May 6, 2011 to September 30, 2011

Note A: See Maps of the zones, fishing periods and catch limits. **Note B:** Salmon fishing licence mandatory. **Note C:** A length limit may apply for this species in this zone; see *Catch, possession and length limits*. **Note 12:** Fishing is only allowed on Saturday and Sunday. **Note 13:** Fishing is allowed during this period, in a strip along the shore of these bodies of water and having a maximum depth of 3 metres.

Zone 3

Important

The **table 1** presents the **fishing periods and the daily catch limits** of sport fish interest of Québec, for the **zone 3**. There are many **exceptions** to these fishing periods and to these catch limits. To find out the exceptions, consult **tables 2 and 3**.

To find out the fishing seasons for the body of water of interest to you

1. first check if this body of water is mentioned in the exceptions to the fishing seasons of this zone (Table 2);
2. if it is not mentioned, the seasons stipulated for the zone apply (Table 1).

Table 1 – Fishing periods and Catch limit (Zone 3)

Species [Catch limit] <small>Note A</small>	2011 - 2012
Stripped bass	Fishing prohibited
Bass [6 in all], muskellunge [2]	from June 17, 2011 to November 30, 2011
Pike [6 in all], walleye [6 in all] <small>Note C</small>	from May 20, 2011 to November 30, 2011
Smelt	Fishing prohibited
Sturgeon [1 in all]	from June 15, 2011 to October 31, 2011
Char [15 in all], landlocked salmon [3], trout [5 in all]	from April 22, 2011 to September 11, 2011
Atlantic salmon [1] <small>Note B</small> (Elsewhere than in salmon rivers)	from June 1, 2011 to August 31, 2011
Lake trout <small>Note C</small> and splake [2 in all] <small>Note C</small>	from April 22, 2011 to September 5, 2011
Yellow perch [50] and other species [no limit]	from April 22, 2011 to November 30, 2011

Attention

The **following waters** have **fishing seasons that differ** from those indicated for periods and quotas for the zone (table 1). For more information, contact an office of the Department.

Table 2 – Exceptions to the fishing seasons (Zone 3)

Lakes and rivers	
Species	2011 - 2012
Lakes : des Abénaquis (46°09'49" N 70°21'41" W), Beaumont (46°46'42" N 70°59'15" W), aux Canards (46°50'01" N 70°48'53" W), Frontière (46°43'00" N 70°00'00" W), Saint-Charles (46°46'47" N 70°57'49" W).	
Lake trout	from April 22, 2011 to September 5, 2011
All species	Same as Zone and from December 20, 2011 to March 31, 2012
Rivière Etchemin and its tributaries, except for the sector described below:	
All species	Same as Zone
Between Sainte-Claire bridge and its source.	
Bass, muskellunge	from June 17, 2011 to September 11, 2011
Pike, walleye	from May 20, 2011 to September 11, 2011
Smelt, sturgeon	Fishing prohibited
Lake trout	from April 22, 2011 to September 5, 2011
Other species, except salmon	from April 22, 2011 to September 11, 2011

Table 3 – Exceptions in salmon rivers (Zone 3)

Rivers	
Species	2011 - 2012
<p>The catch limits for the following rivers are indicated in Table 1, except where stipulated otherwise in [brackets].</p> <p>Ouelle, between the northeast boundary of Ashford township and the downstream side of the Rang 9 bridge (Rang Saint-Joseph) in the municipality of Tourville, as well as the Grande Rivière, between the northeast boundary of Ashford township and its source, and rivière Rat Musqué, between its confluence with the Grande Rivière and its source.</p> <p>Angling or fly fishing</p>	
Atlantic salmon	Fishing prohibited
Other species	Same as Zone

Note A: See Maps of the zones, fishing periods and catch limits. **Note B:** Salmon fishing licence mandatory. **Note C:** A length limit may apply for this species in this zone; see *Catch, possession and length limits*.

Zone 4

Important

The **table 1** present the **fishing periods and the daily catch limits** of sport fish interest of Québec, for the **zone 4**. There are many **exceptions** to these fishing periods and to these catch limits. To find out the exceptions, consult **table 2** :

To find out the fishing seasons for the body of water of interest to you

1. first check if this body of water is mentioned in the exceptions to the fishing seasons of this zone (Table 2);
2. if it is not mentioned, the seasons stipulated for the zone apply (Table 1).

Table 1 – Fishing periods and Catch limit (Zone 4)


Species [Catch limit] ^{Note A}	2011 - 2012
Stripped bass	Fishing prohibited
Bass [6 in all], muskellunge [2]	from June 17, 2011 to November 30, 2011
Pike [6 in all], walleye [6 in all] ^{Note C}	from May 20, 2011 to November 30, 2011
Sturgeon [1 in all]	from June 15, 2011 to October 31, 2011
Char [10 in all], landlocked salmon [3], trout [5 in all]	from April 22, 2011 to September 11, 2011
Lake trout ^{Note C} and splake [2 in all] ^{Note C}	from April 22, 2011 to September 5, 2011
Smelt [120], yellow perch [50] and other species [no limit]	from April 22, 2011 to November 30, 2011

Attention

The **following waters** have **fishing seasons that differ** from those indicated for periods and quotas for the zone (table 1). For more information, contact an office of the Department.

Table 2 – Exceptions to the fishing seasons (Zone 4)

Lakes and rivers	
Species	2011 - 2012
Lakes : Aylmer (the part comprised to the south of Highway 112 in Disraéli), Clair, Elgin, Louise, McGill, Moffatt, Grand lac Saint-François (including the parts of the lake included in Frontenac national park), Petit lac Vaseux.	
Lake trout	from April 22, 2011 to September 5, 2011
Other species	Same as Zone and from December 20, 2011 to March 31, 2012
Lac Drolet	
Bass, muskellunge	from June 17, 2011 to November 30, 2011
Char, landlocked salmon, trout	from May 20, 2011 to September 11, 2011
Lake trout	from May 20, 2011 to September 5, 2011
Other species	from May 20, 2011 to November 30, 2011
Lac Fortin	
Lake trout	from April 22, 2011 to September 5, 2011
Other species	Same as Zone and from December 20, 2011 to March 31, 2012

Lac Ruel 	
All species	Same as Zone and from December 20, 2011 to March 31, 2012
Lac Mégantic , except for the sector described below.	
Bass, muskellunge	from June 17, 2011 to November 30, 2011
Pike, walleye	from May 20, 2011 to November 30, 2011 and from December 20, 2011 to March 31, 2012
Char, landlocked salmon, trout	from April 22, 2011 to September 11, 2011 and from December 20, 2011 to March 31, 2012
Lake trout	from April 22, 2011 to September 5, 2011
Other species	from April 22, 2011 to November 30, 2011 and from December 20, 2011 to March 31, 2012
Lac Mégantic , between the dam and the western limit of Lot 1890 on one side and the length of lots 1-1 and 1-54, and over a distance of 60 m southwest along lot 1-53.	
All species	Fishing prohibited
Petit lac Lambton	
Bass, muskellunge	from June 17, 2011 to November 30, 2011 and from December 20, 2011 to March 31, 2012
Pike	from May 20, 2011 to November 30, 2011 and from December 20, 2011 to March 31, 2012
Walleye	from May 20, 2011 to November 30, 2011
Char, landlocked salmon, trout	from April 22, 2011 to September 11, 2011 and from December 20, 2011 to March 31, 2012
Lake trout	from April 22, 2011 to September 5, 2011
Other species	from April 22, 2011 to November 30, 2011 and from December 20, 2011 to March 31, 2012
Rivers : Ashberham , between Petit lac Saint-François and Grand lac Saint-François. Aux Bluets , from Grand lac Saint-François until the Highway 108 bridge (45°52'57" N 71°00'28" W). De l'Or , from Grand lac Saint-François until the Highway 267 bridge (46° 01'26" N 71°13'54" W). Aux Rats Musqués , from Grand lac Saint-François until the Highway 267 bridge (46°01'06" N 71°05'55" W). Coulombe , from the Highway 161 bridge at its mouth into lac Aylmer, including the small bay facing the mouth.	
Bass, muskellunge	from June 17, 2011 to November 30, 2011
Sturgeon	Fishing prohibited
Lake trout	from May 20, 2011 to September 5, 2011
Char, landlocked salmon, trout	from May 20, 2011 to September 11, 2011
Other species	from May 20, 2011 to November 30, 2011
Rivers : Clinton, Victoria , from their source to their mouth. Rivière Chaudière , between the railway bridge and Mégantic dam (Lac Mégantic).	
All species	Fishing prohibited

Rivière Saint-François , between Grand lac Saint-François and lac Aylmer. Note 14	
All species	from May 20, 2011 to September 11, 2011
Rivière Saint-François , between the bridge at Saint-Gérard and the first narrows downstream. Note 14	
All species	from May 20, 2011 to November 30, 2011
Rivière Saint-François , between the Westbury hydroelectric dam and the first narrows downstream; between the Cascade Co. dam in East Angus and the railway bridge downstream.	
Bass, muskellunge	from June 17, 2011 to November 30, 2011
Char, landlocked salmon, trout	from May 20, 2011 to September 11, 2011
Lake trout	from May 20, 2011 to September 5, 2011
Other species	from May 20, 2011 to November 30, 2011
Rivière Sauvage , between its mouth to the Highway 108 bridge.	
Bass, muskellunge	from June 17, 2011 to September 11, 2011
Lake trout	from May 20, 2011 to September 5, 2011
Other species	from May 20, 2011 to September 11, 2011

Note A: See Maps of the zones, fishing periods and catch limits. **Note C:** A length limit may apply for this species in this zone; see *Catch, possession and length limits*. **Note 14:** Fishing with a spear while swimming is prohibited here.

Zone 5

Important

The **table 1** present the **fishing periods and the daily catch limits** of sport fish interest of Québec, for the **zone 5**. There are many **exceptions** to these fishing periods and to these catch limits. To find out the exceptions, consult **table 2** :

To find out the fishing seasons for the body of water of interest to you

1. first check if this body of water is mentioned in the exceptions to the fishing seasons of this zone (Table 2);
2. if it is not mentioned, the seasons stipulated for the zone apply (Table 1).

Table 1 – Fishing periods and Catch limit (Zone 5)

Species [Catch limit] ^{Note A}	2011 - 2012
Stripped bass	Fishing prohibited
Bass [6 in all], muskellunge [2]	from June 17, 2011 to November 30, 2011
Pike [6 in all], walleye [6 in all] ^{Note C}	from May 20, 2011 to November 30, 2011
Sturgeon [1 in all]	from June 15, 2011 to October 31, 2011
Char [10 in all], landlocked salmon [3] trout [5 in all]	from April 22, 2011 to September 11, 2011
Lake trout ^{Note C} and splake [2 in all] ^{Note C}	from April 22, 2011 to September 5, 2011
Smelt [120], black crappie [30], yellow perch [50], other species [no limit]	from April 22, 2011 to November 30, 2011

Attention

The **following waters** have **fishing seasons that differ** from those indicated for periods and quotas for the zone (table 1). For more information, contact an office of the Department.

Table 2 – Exceptions to the fishing seasons (Zone 5)

Lakes and rivers	
Species	2011 - 2012
Lakes : Brome, Bromont, Gilbert, Long Pond, Malaga, Nick, Selby, Trousers, Waterloo, Webster as well as Bull, Gale, Libby and Peasley ponds.	
Bass, muskellunge	from June 17, 2011 to November 30, 2011 and from December 20, 2011 to March 31, 2012
Pike, walleye	from May 20, 2011 to November 30, 2011 and from December 20, 2011 to March 31, 2012
Char, landlocked salmon, trout	from April 22, 2011 to September 11, 2011 and from December 20, 2011 to March 31, 2012
Lake trout	from April 22, 2011 to September 5, 2011
Other species	from April 22, 2011 to November 30, 2011 and from December 20, 2011 to March 31, 2012

Rivière Missisquoi and its tributaries.	
Bass, muskellunge	from June 17, 2011 to November 30, 2011 and from December 20, 2011 to March 31, 2012
Pike, walleye	from May 20, 2011 to November 30, 2011 and from December 20, 2011 to March 31, 2012
Char, landlocked salmon, trout	from April 22, 2011 to September 11, 2011
Lake trout	from April 22, 2011 to September 5, 2011
Other species	from April 22, 2011 to November 30, 2011 and from December 20, 2011 to March 31, 2012
Rivière Yamaska and its tributaries, except for the sector described below.	
Bass, muskellunge	from June 17, 2011 to November 30, 2011 and from December 20, 2011 to March 31, 2012
Pike, walleye	from May 20, 2011 to November 30, 2011 and from December 20, 2011 to March 31, 2012
Char, landlocked salmon, trout	from April 22, 2011 to September 11, 2011 and from December 20, 2011 to March 31, 2012
Lake trout	from April 22, 2011 to September 5, 2011
Other species	from April 22, 2011 to November 30, 2011 and from December 20, 2011 to March 31, 2012
Yamaska , between lac Brome and the first dam downstream.	
Bass, muskellunge	from June 17, 2011 to November 30, 2011 and from December 20, 2011 to March 31, 2012
Other species	from May 20, 2011 to November 30, 2011 and from December 20, 2011 to March 31, 2012
Castle and Perkins , brooks, tributaries of lac Memphrémagog.	
Other species	Fishing prohibited

Note A: See Maps of the zones, fishing periods and catch limits. **Note C:** A length limit may apply for this species in this zone; see *Catch, possession and length limits*.

Zone 6**Important**

The **table 1** present the **fishing periods and the daily catch limits** of sport fish interest of Québec, for the **zone 6**. There are many **exceptions** to these fishing periods and to these catch limits. To find out the exceptions, consult **table 2** :

To find out the fishing seasons for the body of water of interest to you

1. first check if this body of water is mentioned in the exceptions to the fishing seasons of this zone (Table 2);
2. if it is not mentioned, the seasons stipulated for the zone apply (Table 1).

Table 1 – Fishing seasons and Catch limit (Zone 6)

Species [Catch limit] ^{Note A}	2011 - 2012
Stripped bass	Fishing prohibited
Bass [6 in all], sturgeon [1 in all] muskellunge [2]	from June 17, 2011 to November 30, 2011
Pike [6 in all], walleye [6 in all] ^{Note C}	from May 20, 2011 to November 30, 2011
Char [10 in all], landlocked salmon [3] trout [5 in all]	from April 22, 2011 to September 11, 2011
Lake trout ^{Note C} and splake [2 in all] ^{Note C}	from April 22, 2011 to September 5, 2011
Smelt [120], black crappie [30], yellow perch [50], other species [no limit]	from April 22, 2011 to November 30, 2011

Attention

The **following waters** have **fishing seasons that differ** from those indicated for periods and quotas for the zone (table 1). For more information, contact an office of the Department.

Table 2 – Exceptions to the fishing seasons (Zone 6)

Lakes and rivers	
Species	2011 - 2012
Lakes : d'Argent (Stukely township), Boissonneault , Brompton , Brousseau (Stukely township), Desmarais , Dudswell , Lovering , Magog , Massawippi , Montjoie , Orford , Parker , Roxton , Petit lac Saint-François , Stoke , à la Truite (Orford township), Wallace .	
Bass, muskellunge	from June 17, 2011 to November 30, 2011 and from December 20, 2011 to March 31, 2012
Pike, walleye	from May 20, 2011 to November 30, 2011 and from December 20, 2011 to March 31, 2012
Char, landlocked salmon, trout	from April 22, 2011 to September 11, 2011 and from December 20, 2011 to March 31, 2012
Lake trout	from April 22, 2011 to September 5, 2011
Other species	from April 22, 2011 to November 30, 2011 and from December 20, 2011 to March 31, 2012
Lac Memphrémagog ^{Notes 8 15}	
Bass, muskellunge	from June 17, 2011 to October 30, 2011 and from December 20, 2011 to March 31, 2012
Pike, walleye	from May 20, 2011 to October 30, 2011 and from December 20, 2011 to March 31, 2012
Lake trout	from April 22, 2011 to September 5, 2011
Landlocked salmon and other species	from April 22, 2011 to October 31, 2011 and from December 20, 2011 to March 31, 2012


Lac Stukely	
Bass	from June 17, 2011 to September 5, 2011
Pike, walleye	from May 20, 2011 to September 5, 2011
Other species	from April 22, 2011 to September 5, 2011
Rivière Aux Cerises , between the Highway 10 bridge and the southern limit of Mont-Orford national park. Rivière au Saumon , between Bombardier dam (lac Brompton) and the downstream side of the Highway 222 bridge. Brooks : Castle and Taylor , tributaries of lac Memphrémagog. Ruisseau Massawippi , between the Highway 143 bridge at Massawippi and lac Massawippi.	
All species	Fishing prohibited
Rivière Aux Herbages , between lac Brompton and Mont-Orford national park. Ruisseau Ely , between lac Brompton and lac La Rouche.	
All species	from June 17, 2011 to September 5, 2011
Rivière Magog , between lac Magog and the rivière Saint-François.	
Bass, muskellunge	from June 17, 2011 to November 30, 2011 and from December 20, 2011 to March 31, 2012
Pike, walleye	from May 20, 2011 to November 30, 2011 and from December 20, 2011 to March 31, 2012
Char, landlocked salmon, trout	from April 22, 2011 to September 11, 2011 and from December 20, 2011 to March 31, 2012
Lake trout	from April 22, 2011 to September 5, 2011
Other species	from April 22, 2011 to November 30, 2011 and from December 20, 2011 to March 31, 2012
Rivière Magog , between lac Memphrémagog and the Dominion Textile dam at Magog ^{Note 8} .	
Bass, muskellunge	from June 17, 2011 to October 30, 2011 and from December 20, 2011 to March 31, 2012
Pike, walleye	from May 20, 2011 to October 30, 2011 and from December 20, 2011 to March 31, 2012
Lake trout	from April 22, 2011 to September 5, 2011
Other species	from April 22, 2011 to October 30, 2011 and from December 20, 2011 to March 31, 2012
Rivière Saint-François , between the Highway 112 bridge in Sherbrooke and the CN railway bridge in Richmond, with the exception of the following sectors.	
Bass, sturgeon, muskellunge	from June 17, 2011 to November 30, 2011 and from December 20, 2011 to March 31, 2012
Pike, walleye	from May 20, 2011 to November 30, 2011 and from December 20, 2011 to March 31, 2012
Char, landlocked salmon, trout	from April 22, 2011 to September 11, 2011 and from December 20, 2011 to March 31, 2012
Lake trout	from April 22, 2011 to September 5, 2011
Other species	from April 22, 2011 to November 30, 2011 and from December 20, 2011 to March 31, 2012

Rivière Saint-François , between the Kruger dam at Bromptonville and the railway bridge situated downstream, and between the Domtar dam at Windsor and the first bridge downstream.	
Bass, sturgeon, muskellunge	from June 17, 2011 to November 30, 2011
Char, landlocked salmon, trout	from May 20, 2011 to September 11, 2011
Lake trout	from May 20, 2011 to September 5, 2011
Other species	from May 20, 2011 to November 30, 2011

Rivière Saint-François , between the CN railway bridge in Richmond and the Highway 20 bridge in Drummondville.	
Bass, muskellunge	from June 17, 2011 to November 30, 2011 and from December 20, 2011 to March 31, 2012
Pike, walleye	from May 20, 2011 to November 30, 2011 and from December 20, 2011 to March 31, 2012
Other species	from April 22, 2011 to November 30, 2011 and from December 20, 2011 to March 31, 2012

Rivière Watopéka , between the rivière Saint-François and Highway 143.	
Bass, muskellunge	from June 17, 2011 to November 30, 2011
Char, landlocked salmon, trout	from May 20, 2011 to September 11, 2011
Lake trout	from April 22, 2011 to September 5, 2011
Other species	from May 20, 2011 to November 30, 2011

Rivière Yamaska and its tributaries, including lac Boivin and the réservoir Choinière .	
Bass, muskellunge	from June 17, 2011 to November 30, 2011 and from December 20, 2011 to March 31, 2012
Pike, walleye	from May 20, 2011 to November 30, 2011 and from December 20, 2011 to March 31, 2012
Char, landlocked salmon, trout	from April 22, 2011 to September 11, 2011 and from December 20, 2011 to March 31, 2012
Lake trout	from April 22, 2011 to September 5, 2011
Other species	from April 22, 2011 to November 30, 2011 and from December 20, 2011 to March 31, 2012

Note A: See Maps of the zones, fishing periods and catch limits. **Note C:** A length limit may apply for this species in this zone; see *Catch, possession and length limits*. **Note 8:** Particular quotas apply to lac Magog as well as the portion of the rivière Magog between lac Memphrémagog and the Dominion Textile dam at Magog for the following species: bass [5], pike [5], walleye [5], char, landlocked salmon, lake trout and trout [5 total of which 2 lake trout maximum], yellow perch [50] and other species [same as zone]. **Note 15:** It is prohibited to catch and keep, or to have in one's possession a landlocked salmon under 42 cm in length  from the waters of lac Memphrémagog.

Zone 7

Important

The **table 1** present the **fishing periods and the daily catch limits** of sport fish interest of Québec, for the **zone 7**. There are many **exceptions** to these fishing periods and to these catch limits. To find out the exceptions, consult **table 2** :

To find out the fishing seasons for the body of water of interest to you

1. first check if this body of water is mentioned in the exceptions to the fishing seasons of this zone (Table 2);
2. if it is not mentioned, the seasons stipulated for the zone apply (Table 1).

Table 1 – Fishing periods and Catch limit (Zone 7)

Species [Catch limit] Note A	2011 - 2012
Stripped bass	Fishing prohibited
Bass [6 in all], muskellunge [2] Note C	from June 17, 2011 to March 31, 2012 🐟
Pike [6 in all], walleye [6 in all] Note C	from May 20, 2011 to March 31, 2012 🐟
Sturgeon [1 in all]	from June 15, 2011 to October 31, 2011
Char [10 in all], landlocked salmon [3], trout [5 in all]	from April 22, 2011 to September 11, 2011
Atlantic tomcod [no limit]	from December 26, 2011 to March 31, 2012
Atlantic salmon [1] Note B	from June 1, 2011 to August 31, 2011
Lake trout Note C and splake [2 in all] Note C	from April 22, 2011 to September 5, 2011
Smelt [120], black crappie [30], yellow perch [50] and other species [no limit]	from April 22, 2011 to March 31, 2012 🐟

Attention

The **following waters** have **fishing seasons that differ** from those indicated for periods and quotas for the zone (table 1). For more information, contact an office of the Department.


Table 2 – Exceptions to the fishing seasons (Zone 7)

Lakes and rivers	
Species	2011 - 2012
Communal wildlife area of lac Saint-Pierre , the following bodies of water : Notes 17 23 Fleuve Saint-Laurent , between the western boundary of Zone 7 and the downstream side of Laviolette bridge (including lac Saint-Pierre and its archipelago) up to the high water line. Rivers : Maskinongé and du Loup , from their mouths in Fleuve Saint-Laurent to the downstream side of the Highway 138 bridges. Nicolet and Saint-François , from their mouths in Fleuve Saint-Laurent to the downstream side of the Highway 132 bridges. Yamaska , from its mouth in the fleuve Saint-Laurent to the downstream side of Highway 132 bridge.	
Bass, sturgeon, muskellunge	Same as Zone
Pike	from May 6, 2011 to October 31, 2011 and from December 20, 2011 to March 31, 2012
Walleye	from May 13, 2011 to October 31, 2011 and from December 20, 2011 to March 31, 2012
Yellow perch [10]	from May 6, 2011 to September 11, 2011 🐟 and from January 6, 2012 to March 11, 2012
Other species, except stripped bass	from April 1 st , 2011 to October 31, 2011 and from December 20, 2011 to March 31, 2012

Communal wildlife area of lac Saint-Pierre Notes 17 23 **Chenail aux Corbeaux sector**, between the line linking the southwestern tip of île à la Pierre (46°04'42,6" N 73°01'49,2" W) to the southwestern tip of île de Grâce (46°04'18,4" N 73°02'22,9" W) and a line perpendicular to île à la Pierre situated 1 km downstream of its southwestern tip (46°04'57,2" N 73°01'35,1" W) and joining île de Grâce (46°05'00,8" N 73°01'40,1" W); **Petit barrage sector between île Ronde and île Madame**, between a line perpendicular to île Madame (46°04'51,1" N 73°05'15,6" W) and joining the southwestern tip of île Ronde (46°04'39,3" N 73°04'58,2" W) and a line perpendicular to île Madame (46°05'26,7" N 73°04'38,5" W) which passes via the yellow buoy (46°05'23,6" N 73°04'30,7" W) indicating the presence of the dam and which then joins the northwestern shore of île Ronde (46°05'20,9" N 73°04'24,3" W); **Grand barrage sector between île Ronde and île de Grâce**, between a line linking the southwestern tips of île de Grâce (46°04'10,3" N 73°03'51,0 W) and of île Ronde (46°04'39,3" N 73°04'58,2" W) and a line perpendicular to île de Grâce (46°04'52,8" N 73°03'54,9" W) which passes via the yellow buoy (46°05'00" N 73°03'54,9" W) indicating the presence of the dam and which then joins the southeastern shore of île Ronde.

Bass, muskellunge	from June 17, 2011 to October 31, 2011 and from December 20, 2011 to March 31, 2012
Sturgeon	Same as Zone
Pike, walleye	from May 27, 2011 to October 31, 2011 and from December 20, 2011 to March 31, 2012
Yellow perch [10]	from May 27, 2011 to September 11, 2011 and from January 6, 2012 to March 11, 2012
Other species, except stripped bass	from May 27, 2011 to October 31, 2011 and from December 20, 2011 to March 31, 2012


Lac Aylmer, the part between the south side of Highway 112 bridge up to the first narrows upstream, located at point 45°55'07" N 71°22'41" W.

Bass, muskellunge, pike, walleye, lake trout	Same as Zone
Char, landlocked salmon, trout and other species	from April 22, 2011 to March 31, 2012 

Lac Aylmer, the part between the first narrows situated at point 45°55'07" N 71°22'41" W, upstream from Highway 112 bridge, and the point situated at the mouth of rivière Coleraine river, at point 45°56'35" N 71°22'45" W.


All species	from May 20, 2011 to November 30, 2011
-------------	--


Lac De l'Est (Garthby township).






Bass, muskellunge	from June 17, 2011 to November 30, 2011
Pike, walleye, lake trout	Same as Zone
Char, landlocked salmon, trout and other species	from April 22, 2011 to March 31, 2012 

Lac Joseph (Inverness township).





Bass, muskellunge	from June 17, 2011 to November 30, 2011
Pike, walleye	from May 20, 2011 to November 30, 2011
Other species	from April 22, 2011 to November 30, 2011



Lac Les Trois Lacs	
Walleye	from May 20, 2011 to November 30, 2011
Char, landlocked salmon, trout	from April 22, 2011 to March 31, 2012 
Other species	Same as Zone


Lac William	
Bass, Pike, walleye, muskellunge	Same as Zone
Other species	from April 22, 2011 to March 31, 2012 











Fleuve Saint-Laurent , between the downstream side of Pierre-Laporte bridge and a line joining a point situated 50 m downstream of Batiscan wharf on the north shore, and a point situated 50 m downstream of Saint-Pierre-les-Becquets wharf on the south shore, as well as the parts of rivers situated between highways 132 and 138 (see « Catch, possession and length limits »). 	
Bass, muskellunge, sturgeon	Same as Zone
Pike	from May 6, 2011 to March 31, 2012 
Walleye	from May 13, 2011 to March 31, 2012 
Yellow perch	from April 10, 2011 to March 31, 2012 
Other species, except stripped bass	from April 1 st , 2011 to March 31, 2012 

Note : The following **rivers** are part of fleuve Saint-Laurent: **Bélisle** and **Grand Bras**, downstream of the Highway 138 bridge; **Cap Rouge**, downstream of the Rue Saint-Félix bridge; **Jacques-Cartier** and **Portneuf**, downstream of the CN bridge.

Fleuve Saint-Laurent , between a line joining a point 50 m downstream of Batiscan wharf on the north shore, and a point situated 50 m downstream of Saint-Pierre-les-Becquets wharf on the south shore and the downstream side of Laviolette bridge, as well as the parts of the rivers located between highways 132 and 138 (see « Catch, possession and length limits »). 	
Bass, muskellunge, sturgeon	Same as Zone
Pike	from May 6, 2011 to March 31, 2012 
Walleye	from May 13, 2011 to March 31, 2012 
Other species, except stripped bass	from April 1 st , 2011 to March 31, 2012 

Rivière Batiscan , between the Highway 138 bridge and the first pillar formed of riprap (72°22'33"W 46° 04'06"N), located 4 km downstream of the Saint-Narcisse dam. 	
Sturgeon	Same as Zone
Other species, except stripped bass	from May 13, 2011 to March 31, 2012 

Rivière Batiscan , between the Saint-Narcisse dam and the first pillar made of rocks (72°22'34" W 46°04'06" N) situated 4 km downstream.	
Bass, muskellunge, Sturgeon	Same as Zone
Char, trout	from May 13, 2011 to September 11, 2011
Other species	from May 13, 2011 to March 31, 2012 

Rivière Bécancour , between the Savoie bridge and the CN bridge.	
Bass, muskellunge, sturgeon	Same as Zone
Char, trout	from May 13, 2011 to September 11, 2011
Other species, except stripped bass	from May 13, 2011 to March 31, 2012 
Rivière Bécancour , between lac William and lac À la Truite.	
All species	from May 20, 2011 to November 30, 2011
Rivière Bécancour , between lac William and lac Joseph.	
All species	from June 17, 2011 to November 30, 2011
Rivière Chaudière , between Chutes de la Chaudière and the upstream side of the pylons (46°42'53" N 71°16'55" W) of the old Garneau bridge. 	
Sturgeon	from June 15, 2011 to October 31, 2011
Char, landlocked salmon, trout	from June 15, 2011 to September 11, 2011 
Lake trout, splake	from June 15, 2011 to September 5, 2011 
Smelt, black crappie, yellow perch and other species, except stripped bass and salmon	from June 15, 2011 to March 31, 2012 
Rivière Du Chêne , between the downstream side of the Highway 226 bridge and the upstream side of the Highway 132 bridge.	
Bass, muskellunge	from June 30, 2011 to March 31, 2012 
Pike, walleye	from June 17, 2011 to March 31, 2012 
Sturgeon	from June 17, 2011 to October 31, 2011
Char, landlocked salmon, trout	from June 17, 2011 to March 31, 2012 
Atlantic tomcod	Fishing prohibited
Lake trout	from June 17, 2011 to September 5, 2011
Other species, except stripped bass and salmon	from June 17, 2011 to March 31, 2012 
Rivière Coleraine , between the point situated at the mouth of Rivière Coleraine, at the point 45°56'35" N 71°22'45" W, and the second railway bridge upstream situated at the point 45°56'57" N 71°22'18" W.	
Bass, muskellunge	from June 17, 2011 to November 30, 2011
Pike, walleye	from May 20, 2011 to November 30, 2011
Sturgeon	Fishing prohibited
Char, landlocked salmon, trout	from May 20, 2011 to September 11, 2011
Lake trout	from May 20, 2011 to September 5, 2011
All species	from May 20, 2011 to November 30, 2011
Rivière Du Loup , between the Highway 138 bridge and the Masson bridge.	
Bass, muskellunge, sturgeon	Same as Zone
Char, trout	from May 13, 2011 to September 11, 2011
Other species, except stripped bass	from May 13, 2011 to March 31, 2012 

Rivière Maskinongé , between the Highway 138 bridge upstream and the dam of the village of Saint-Joseph-de-Maskinongé. 🐟	
Bass, muskellunge, sturgeon	Same as Zone
Char, trout	from May 13, 2011 to September 11, 2011
Other species, except stripped bass	from May 13, 2011 to March 31, 2012 🐟

Rivière Nicolet Sud-Ouest , between the first bridge downstream of lac Les Trois Lacs, at Shipton, and the downstream side of the Highway 255 bridge at Wotton, with the exception of lac Les Trois Lacs. Rivière Nicolet Centre , between its mouth and the downstream side of the Highway 216 bridge at Wotton.	
Bass	from June 17, 2011 to September 11, 2011
Other species	from May 20, 2011 to September 11, 2011

Rivière Saint-Maurice , between Highway 138 bridge upstream and Poulin point. 🐟	
Pike, walleye, yellow perch	from May 13, 2011 to March 31, 2012 🐟
Char, landlocked salmon, trout	from April 22, 2011 to September 11, 2011
Other species, except stripped bass	Same as Zone

Rivière Saint-Maurice , between Pointe à Poulin (Ki-8-EB golf club) and the power line situated 11.8 km upstream.	
Bass, muskellunge, sturgeon	Same as Zone
Char, landlocked salmon, trout	from May 13, 2011 to September 11, 2011
Other species	from May 13, 2011 to March 31, 2012 🐟

Rivière Saint-Maurice , between power line situated 11.8 km upstream Pointe à Poulin (Ki-8-EB golf club) and Gabelle dam.	
Pike, walleye	from May 13, 2011 to March 31, 2012 🐟
Other species	Same as Zone

Note A: See Maps of the zones, fishing periods and catch limits. **Note B:** Salmon fishing licence mandatory. **Note C:** A length limit may apply for this species in this zone; see *Catch, possession and length limits*. **Note 17:** It is prohibited to catch and keep, or to have in one's possession a muskellunge under 111 cm 🐟 in length. **Note 23:** It is prohibited to catch and keep, or to have in one's possession a yellow perch under 19 cm in length.

Zone 8

Important

The **table 1** present the **fishing periods and the daily catch limits** of sport fish interest of Québec, for the **zone 8**. There are many **exceptions** to these fishing periods and to these catch limits. To find out the exceptions, consult **table 2** :

To find out the fishing seasons for the body of water of interest to you

1. first check if this body of water is mentioned in the exceptions to the fishing seasons of this zone (Table 2);
2. if it is not mentioned, the seasons stipulated for the zone apply (Table 1).

Table 1 – Fishing periods and Catch limit (Zone 8)

Species [Catch limit] <small>Note A</small>	2011 - 2012
Stripped bass	Fishing prohibited
Bass [6 in all], muskellunge [1] <small>Note C</small>	from June 17, 2011 to March 31, 2012
Pike [6 in all], yellow perch [50]	from May 6, 2011 to March 31, 2012
Walleye [6 in all] <small>Note C</small>	from May 14, 2011 to March 31, 2012
Sturgeon [1 in all]	from June 15, 2011 to October 31, 2011
American shad [5], char [10 in all], landlocked salmon [3], atlantic salmon [1] <small>Note B, Note C</small> , lake trout <small>Note C</small> , splake [2 in all] <small>Note C</small> , trout [5 in all], black crappie [30], other species [no limit]	Year-round

Attention

The following waters have fishing seasons that differ from those indicated for periods and quotas for the zone (table 1). For more information, contact an office of the Department.

Table 2 – Exceptions to the fishing seasons (Zone 8)

Lakes and rivers	
Species	2011 - 2012
Communal wildlife area of lac Saint-Pierre , the following bodies of water : <small>Notes 17 23</small> Fleuve Saint-Laurent , between the eastern boundary of Zone 8 and the downstream side of the power transmission lines of the Hydro-Québec hydroelectric station in Tracy, up to the high water line. Rivers : Richelieu , from the Highway 132 bridge to the Highway 30 bridge.	
Bass, sturgeon, muskellunge	Same as Zone
Pike	from May 6, 2011 to October 31, 2011 and from December 20, 2011 to March 31, 2012
Walleye	from May 13, 2011 to October 31, 2011 and from December 20, 2011 to March 31, 2012
Yellow perch [10]	from May 6, 2011 to September 11, 2011 and from January 6, 2012 to March 11, 2012
Other species, except stripped bass	from April 1 st , 2011 to October 31, 2011 and from December 20, 2011 to March 31, 2012
Communal wildlife area of lac Saint-PierreRiver : Richelieu , from its mouth in the fleuve Saint-Laurent to the Highway 132 bridge.	
Redhorse, sucker	Fishing prohibited
Other species, except stripped bass	Same as AFC of lac Saint-Pierre

<p>Communal wildlife area of lac Saint-Pierre <small>Notes 17 23</small> Chenail aux Corbeaux sector, between the line linking the southwestern tip of île à la Pierre (46°04'42,6" N 73°01'49,2" W) to the southwestern tip of île de Grâce (46°04'18,4" N 73°02'22,9" W) and a line perpendicular to île à la Pierre situated 1 km downstream of its southwestern tip (46°04'57,2" N 73°01'35,1" W) and joining île de Grâce (46°05'00,8" N 73°01'40,1" W); Petit barrage sector between île Ronde and île Madame, between a line perpendicular to île Madame (46°04'51,1" N 73°05'15,6" W) and joining the southwestern tip of île Ronde (46°04'39,3" N 73°04'58,2" W) and a line perpendicular to île Madame (46°05'26,7" N 73°04'38,5" W) which passes via the yellow buoy (46°05'23,6" N 73°04'30,7" W) indicating the presence of the dam and which then joins the northwestern shore of île Ronde (46°05'20,9" N 73°04'24,3" W); Grand barrage sector between île Ronde and île de Grâce, between a line linking the southwestern tips of île de Grâce (46°04'10,3" N 73°03'51,0 W) and of île Ronde (46°04'39,3" N 73°04'58,2" W) and a line perpendicular to île de Grâce (46°04'52,8" N 73°03'54,9" W) which passes via the yellow buoy (46°05'00" N 73°03'54,9" W) indicating the presence of the dam and which then joins the southeastern shore of île Ronde.</p>	
Bass, muskellunge	from June 17, 2011 to October 31, 2011 and from December 20, 2011 to March 31, 2012
Sturgeon	Same as Zone
Pike, walleye	from May 27, 2011 to October 31, 2011 and from December 20, 2011 to March 31, 2012
Yellow perch [10]	from May 27, 2011 to September 11, 2011 and from January 6, 2012 to March 6, 2012
Other species, except stripped bass	from May 27, 2011 to October 31, 2011 and from December 20, 2011 to March 31, 2012
<p>Lac Des Deux Montagnes <small>Note 17</small>, the part formed by Carillon bay, north of a straight line running from Aux Roches point to the ruisseau Portage. The part formed by Fer-à-Cheval bay, west of a straight line running from the eastern tip of Carillon island to the eastern tip of Paquin island. Rivière de l'Achigan, between the railway bridge situated downstream of Gosselin bridge (45°51'02" N 73°28'25" W) and the Highway 341 bridge upstream. Rivière L'Assomption, between the first sill downstream of Chutes à Morin in Joliette (45°59'49" N 73°25'06" W) and the power transmission line downstream (45°58'37" N 73°22'45" W). Rivière Ouareau, between Crabtree dam (45°57'56" N 73°28'03" W) and its confluence with rivière l'Assomption in Saint-Paul (45°56'25" N 73°24'26" W).</p>	
Sturgeon	from July 1 st , 2011 to October 31, 2011
Other species, except stripped bass	from July 1 st , 2011 to March 31, 2012
<p>Lac Saint-François <small>Note 17</small></p>	
Sturgeon	Fishing prohibited
Other species, except stripped bass	Same as Zone
<p>Fleuve Saint-Laurent <small>Note 17</small>, between the downstream side of the Beauharnois and Pointe-des-Cascades dams and the downhill side of the power transmission lines of the Hydro-Québec hydroelectric station in Tracy, including lac Saint-Louis.</p>	
Redhorse, sucker	Fishing prohibited
Other species	Same as Zone
<p>Rivière L'Acadie, between the Highway 112 bridge and the Highway 104 bridge. Rivière Beaudette, upstream of the Highway 20 bridge.</p>	
All species	from July 1 st , 2011 to March 31, 2012
<p>Rivière aux Brochets, between the Notre-Dame-de-Stanbridge dam and the mouth of ruisseau Ewing situated downstream of the Highway 133 bridge in the municipality of Saint-Pierre-de-Véronne-à-Pike-River.</p>	
All species	from July 1 st , 2011 to March 31, 2012
<p>Rivière aux Brochets, from the mouth of brook Ewing situated downstream of the Highway 133 bridge in the municipality of Saint-Pierre-de-Véronne-à-Pike-River up to its outlet in Missisquoi bay.</p>	
Bass, muskellunge	from June 17, 2011 to March 31, 2012
Sturgeon	from June 15, 2011 to October 31, 2011
Other species	from May 13, 2011 to March 31, 2012

Rivière Châteauguay , between the dam upstream of Châteauguay and its extension to the north shore and the first bridge downstream of this dam. Between the Sainte-Martine dam and the mouth of the rivière Esturgeon.	
Sturgeon	from July 1 st , 2011 to October 31, 2011
Other species	from July 1 st , 2011 to March 31, 2012
Rivière Chibouet , between its mouth and a point 200 m upstream.	
Bass, muskellunge	from June 17, 2011 to March 31, 2012
Sturgeon	from June 15, 2011 to October 31, 2011
Other species	from May 13, 2011 to March 31, 2012
Rivière Des Mille Îles <small>Note 17</small> , between the Highway 25 bridge and the CP bridge downstream.	
Redhorse, sucker	Fishing prohibited
Sturgeon	from July 1 st , 2011 to October 31, 2011
Other species, except stripped bass	from July 1 st , 2011 to March 31, 2012
Rivière Des Mille Îles <small>Note 17</small> , from the CP bridge downstream of the Highway 25 bridge up to its confluence with the rivière Des Prairies; between lac des Deux-Montagnes and the Highway 25 bridge.	
Redhorse, sucker	Fishing prohibited
Other species, except stripped bass	Same as Zone
Rivière Noire , between the Père Tarte dam in Saint-Ephrem d'Upton and the Émileville dam.	
Redhorse, sucker	Fishing prohibited
Other species	Same as Zone
Rivière Noire , between the Émileville dam and the eastern tip of the island downstream of Saint- Pie.	
Bass, muskellunge	from June 17, 2011 to March 31, 2012
Redhorse, sucker	Fishing prohibited
Sturgeon	from June 15, 2011 to October 31, 2011
Other species	from May 13, 2011 to March 31, 2012
Rivière Noire , between the eastern tip of the island downstream of Saint-Pie up to its confluence with the rivière Yamaska.	
Redhorse, sucker	Fishing prohibited
Other species	Same as Zone
Rivière Des Outaouais <small>Note 17</small> , between the Carillon dam and the power line downstream of the dam. Rivière Rigaud , between the Highway 40 bridge and the dam upstream of the city of Rigaud.	
Bass, muskellunge	from June 17, 2011 to March 31, 2012
Sturgeon	from June 15, 2011 to October 31, 2011
Other species	from May 13, 2011 to March 31, 2012


Rivière Des Outaouais ^{Note 17} , between the Highway 40 bridge (Île aux Tourtes bridge) and lac Saint-Louis, except for the following sectors*:	
Redhorse, sucker	Fishing prohibited
Sturgeon	from June 15, 2011 to October 31, 2011
Other species	Mêmes que la zone
* Between a point 180 m upstream of the CN bridge at Dorion and a straight line running from the southern tip of Petite île Besner to Pointe aux Chênes; between a point 325 m upstream of the railway bridge at Sainte-Anne-de-Bellevue and a line parallel to the Highway 20 bridge via the southern end of the pier at the lock canal (comprising part of the river known as "chenal Proulx" or "Stocker brook").	
Redhorse, sucker	Fishing prohibited
Bass, muskellunge	from June 17, 2011 to March 31, 2011
Sturgeon	from June 15, 2011 to October 31, 2011
Other species	from May 13, 2011 to March 31, 2012
Rivière Des Prairies ^{Note 17} , between the Hydro Québec dam and the part downstream from Pie-IX bridge, including the southern arm up to Des Moulins dam.	
Bass, muskellunge	from June 17, 2011 to March 31, 2012
Redhorse, sucker	Fishing prohibited
Sturgeon	from June 15, 2011 to October 31, 2011
Other species	from May 13, 2011 to March 31, 2012
Rivière Des Prairies ^{Note 17} , between the part downstream of the Pie-IX bridge and its confluence with rivière des Milles-Îles.	
Redhorse, sucker	Fishing prohibited
Other species	Same as Zone
Rivière Richelieu , between the Highway 30 bridge, linking Tracy and Sorel, and a line drawn from Chambly fort and extending to the opposite shore, while running alongside at a distance of 50 m the northwestern tip of the islands located downstream of the rapids (45°27'20" N 73°16'30" W).	
Redhorse, sucker	Fishing prohibited
Other species	Same as Zone
Rivière Richelieu , between an imaginary line running from Chambly fort to the opposite bank, which follows over a distance of 50 m the northwestern tip of the islands downstream of the rapids and the upstream side of the power line that crosses Chambly rapids (Sectors B and C of the Pierre-Étienne Fortin reserve).	
Bass, muskellunge	the June 17, 18 and 19, 2011 and from July 21, 2011 to March 31, 2012
Sturgeon	from June 15, 2011 to June 19, 2011 and from July 21, 2011 to October 31, 2011
Redhorse, sucker	Fishing prohibited
Other species	from May 13, 2011 to June 19, 2011 and from July 21, 2011 to March 31, 2012

Rivière Richelieu , between the upstream side of the power line that crosses Chambly rapids and the Chambly dam. (Sector A of the Pierre-Étienne Fortin reserve)	
Bass, muskellunge	from June 17, 2011 to March 31, 2012
Sturgeon	from June 15, 2011 to October 31, 2011
Redhorse, sucker	Fishing prohibited
Other species	from May 13, 2011 to March 31, 2012

Rivière Saint-Jean , its mouth in the fleuve Saint-Laurent (45°52'23" N 73°16'56" W) and chemin Joliette in Lanoraie (45°58'21" N 73°15'09" W) , including rivière Saint-Antoine, as well as the other tributaries of rivière Saint-Jean.	
Bass, muskellunge	from June 17, 2011 to March 31, 2012
Sturgeon	from June 15, 2011 to October 31, 2011
Redhorse, sucker	Fishing prohibited
Other species	from May 13, 2011 to March 31, 2012

Rivière Yamaska , at Farnham, between the footbridge dam and the Highway 10 bridge; at Saint-Hyacinthe, between the T.D. Bouchard power station and the Concorde Avenue bridge; between a point 1 km upstream of the bridge at Saint-Hugues and a point 1 km downstream of the same bridge.	
Bass, muskellunge	from June 17, 2011 to March 31, 2012
Sturgeon	from June 15, 2011 to October 31, 2011
Other species	from May 13, 2011 to March 31, 2012

Rivière Yamaska , from the Highway 10 bridge to the T.D. Bouchard power station in Saint-Hyacinthe.	
Redhorse, sucker	Fishing prohibited
Other species	Same as Zone

Note A: See Maps of the zones, fishing periods and catch limits. **Note B:** Salmon fishing licence mandatory. **Note C:** A length limit may apply for this species in this zone; see *Catch, possession and length limits*. **Note 17:** It is prohibited to catch and keep, or to have in one's possession a muskellunge under 111 cm  in length. **Note 23:** It is prohibited to catch and keep, or to have in one's possession a yellow perch under 19 cm in length.

Zone 9

Important

The **table 1** present the **fishing periods and the daily catch limits** of sport fish interest of Québec, for the **zone 9**. There are many **exceptions** to these fishing periods and to these catch limits. To find out the exceptions, consult **table 2** :

To find out the fishing seasons for the body of water of interest to you

1. first check if this body of water is mentioned in the exceptions to the fishing seasons of this zone (Table 2);
2. if it is not mentioned, the seasons stipulated for the zone apply (Table 1).

Table 1 – Fishing periods and Catch limit (Zone 9)

Species [Catch limit] <small>Note A</small>	2011 - 2012
Stripped bass	Fishing prohibited
Bass [6 in all], muskellunge [2]	from June 17, 2011 to November 30, 2011
Pike [6 in all], walleye [6 in all] <small>Note C</small>	from May 20, 2011 to November 30, 2011
Sturgeon [1 in all]	from June 15, 2011 to October 31, 2011
Char [10 in all], landlocked salmon [3] trout [5 in all], lake trout <small>Note C</small> and splake [2 in all] <small>Note C</small>	from April 22, 2011 to September 11, 2011
Smelt [120], black crappie [30], yellow perch [50], other species [no limit]	from April 22, 2011 to November 30, 2011

Attention

The **following waters** have **fishing seasons that differ** from those indicated for periods and quotas for the zone (table 1). For more information, contact an office of the Department.

Table 2 – Exceptions to the fishing seasons (Zone 9)

Lakes and rivers	
Species	2011 - 2012
Lac Archambault , including its bays and lac Tire (46°20' N 74°14' W).	
Lake trout	Fishing prohibited
Other species	Same as Zone
Lakes : Blanc (46°19'52" N 74°12'51" W), Ouareau. Rivière Ouareau , between the Highway 125 Bridge and lac Blanc; between lakes Blanc and Ouareau (46°18'54" N 74°11'20" W). <small>Note C</small>	
Lake trout	from July 1 st , 2011 to September 11, 2011
Other species	Same as Zone
Lakes : Écho, des Îles (Entrelacs), Maskinongé (Mont-Tremblant).	
Bass, muskellunge	from June 17, 2011 to March 31, 2012
Pike, walleye	from May 20, 2011 to March 31, 2012
Char, landlocked salmon, lake trout, trout	from April 22, 2011 to September 11, 2011
Other species	from April 22, 2011 to March 31, 2012

Lakes : Dupuis, du Nord (46°03' N 74°02' W).	
Bass, muskellunge	from June 17, 2011 to November 30, 2011 and from December 20, 2011 to March 31, 2012
Pike, walleye	from May 20, 2011 to November 30, 2011 and from December 20, 2011 to March 31, 2012
Char, trout	from April 22, 2011 to September 11, 2011 and from December 20, 2011 to March 31, 2012
Landlocked salmon, lake trout	from April 22, 2011 to September 11, 2011
Other species	from April 22, 2011 to November 30, 2011 and from December 20, 2011 to March 31, 2012
Lac Fer à Cheval (46°06' N 73°40' W).	
Char, trout	from April 22, 2011 to October 31, 2011
Other species	Same as Zone
Lac Laurel (Wentworth-Nord).	
Lake trout, landlocked salmon	Same as Zone
Other species	Same as Zone and from February 3, 2012 to March 2, 2012
Lakes : Morgan (Chertsey), Unnamed (Sourire, 46°08' N 73°46' W, Chertsey).	
Char, trout	from April 22, 2011 to 11 September, 2011 and from December 20, 2011 to March 31, 2012
Other species	Same as Zone
Lac Raymond (Val-Morin).	
All species	Same as Zone and February 11 and 12, 2012
Lac Rawdon	
All species	from April 22, 2011 to November 30, 2011 and from December 20, 2011 to March 31, 2012
Lac des Sables (Sainte-Agathe).	
Lake trout, landlocked salmon	Same as Zone
Other species	Same as Zone and January 29, 2012

Lac Sainte-Adèle (Rond).	
Bass, muskellunge	from June 17, 2011 to November 30, 2011 and from January 21, 2012 to January 30, 2012
Pike, walleye	from May 20, 2011 to November 30, 2011 and from January 21, 2012 to January 30, 2012
Sturgeon	from June 15, 2011 to October 31, 2011
Char, landlocked salmon, trout, lake trout	from April 22, 2011 to 11 September, 2011 and from January 21, 2012 to January 30, 2012
Other species	Same as Zone
Ruisseau Unnamed : between lac Sainte-Marie and lac Théodore, between lac Saint-Joseph and lac Sainte-Marie.	
Char, lake trout, trout	from June 17, 2011 to September 11, 2011
Other species	from June 17, 2011 to November 30, 2011

Note A: See Maps of the zones, fishing periods and catch limits. **Note C:** A length limit may apply for this species in this zone; see *Catch, possession and length limits*.

Zone 10**Important**

The **table 1** present the **fishing periods and the daily catch limits** of sport fish interest of Québec, for the **zone 10**. There are many **exceptions** to these fishing periods and to these catch limits. To find out the exceptions, consult **table 2** :

To find out the fishing seasons for the body of water of interest to you

1. first check if this body of water is mentioned in the exceptions to the fishing seasons of this zone (Table 2);
2. if it is not mentioned, the seasons stipulated for the zone apply (Table 1).

Table 1 – Fishing periods and Catch limit (Zone 10)


Species [Catch limit] ^{Note A}	2011 - 2012
Stripped bass	Fishing prohibited
Bass [6 in all]	from June 23, 2011 to March 31, 2012
Pike [6 in all], walleye [6 in all] ^{Note C}	from May 20, 2011 to March 31, 2012
Sturgeon [1 in all]	from June 15, 2011 to October 31, 2011
Muskellunge [2]	from June 17, 2011 to March 31, 2012
Char [10 in all], landlocked salmon [3], trout [5 in all], lake trout ^{Note C} and splake [2 in all] ^{Note C}	from April 22, 2011 to September 11, 2011
Smelt [120], grand Lake whitefish [5], black crappie [30], yellow perch [50], other species [no limit]	Year-round

Attention

The **following waters** have **fishing seasons that differ** from those indicated for periods and quotas for the zone (table 1). For more information, contact an office of the Department.

Table 2 – Exceptions to the fishing seasons (Zone 10)

Lakes and rivers	
Species	2011 - 2012
Lakes : De l'Argile ^{Note 29} (Villeneuve township), Des Cèdres and Petit lac des Cèdres (Bouchette and Maniwaki townships), Heney (Hincks and Northfield townships), Pemichangan (Blake and Hincks townships), Rognon (46°04' N 74°48'W), À la truite (Blake township).	
Bass	from June 23, 2011 to November 30, 2011
Pike, walleye	from May 20, 2011 to November 30, 2011
Char, lake trout, trout	from April 22, 2011 to September 11, 2011
Other species	from April 22, 2011 to November 30, 2011
Petit ruisseau des Cèdres , between its source and its mouth in Petit lac des Cèdres.	
Bass	from June 23, 2011 to September 11, 2011
Other species	from April 22, 2011 to September 11, 2011
Lac Babiche (Notre-Dame-de-Pontmain).	
Brook trout	Same as Zone and from February 25, 2012 to March 25, 2012
Other species	Same as Zone



Lakes : À la Barbue (46°03' N 75°54' W, Northfield township), Boutin (46°16' N 76°06' W, Bouchette townships), Croche (Hartwell townships), Dénommé (46°12'59" N 76°03'30" W, canton Bouchette, municipality of Blue Sea), Du Dépôt (45°59' N 76°41' W, Pontefract townships), Heafy (Bouchette townships), à la Garlette (45°56' N 75°51' W, Hincks township), À Logue (46°38'20" N 76°05'13" W, Lytton townships), McPhee (46°16' N 75°28' W, Dudley townships), Mulet (45°57'20" N 75°13'06" W, municipality of Montpellier), Saint-Antoine (46°24' N 75°10' W, Labelle township), Petit lac à la Truite (45°57' N 75°51' W, Hincks township), Vert (46°10' N 75°29' W, McGill township at Notre-Dame-du-Laus), Vert (45°54' N 75°36' W, Villeneuve township at Val-des-Bois). 	
Char, trout	from April 22, 2011 to September 11, 2011 and from December 20, 2011 to March 31, 2012
Other species	Same as Zone
Lac Bisson (Kiamika township), the lake as well as the part between its spillway and a point 500 m downstream towards lac François.	
Bass, muskellunge, sturgeon, walleye	Same as Zone
Char, landlocked salmon, lake trout, trout	from May 20, 2011 to September 11, 2011
Other species	from May 20, 2011 to March 31, 2012
Lakes : Campion (Notre-Dame-du-Laus), Au Foin (Notre-Dame-du-Laus, Notre-Dame-de-Pontmain).	
Bass	from June 23, 2011 to February 15, 2012
Pike, walleye	from May 20, 2011 to February 15, 2012
Muskellunge	from June 17, 2011 to February 15, 2012
Char, landlocked salmon, lake trout, trout	from April 22, 2011 to September 11, 2011
Other species	from April 22, 2011 to February 15, 2012
Lakes: du Cerf ^{Note 29} , Chapleau (La Minerve), Petit lac du Cerf ^{Note 29} (Dudley township), Pimodan (Kiamilka) Saint-Germain ^{Note 29} (Dudley and McGill townships), Serpent (McGill township). Réservoir Poisson Blanc ^{Note 29} .	
Bass	from June 23, 2011 to November 30, 2011
Pike, walleye	from May 20, 2011 to November 30, 2011
Muskellunge	from June 17, 2011 to November 30, 2011
Char, landlocked salmon, lake trout, trout	from April 22, 2011 to September 11, 2011
Other species	from April 22, 2011 to November 30, 2011
Lakes : Charrette (46°18' N 74°55' W), de la Ferme (canton Preston), Moreau (46°18' N 74°54' W).	
Char	from April 22, 2011 to September 11, 2011 and from December 20, 2011 to March 31, 2012
Other species	Same as Zone
Lac Gaucher (Saint-Aimé-du-Lac-des-Îles).	
Pike	from May 20, 2011 to September 11, 2011 and from December 20, 2011 to March 31, 2012
Other species	from April 22, 2011 to September 11, 2011 and from December 20, 2011 to March 31, 2012

Lac des Grandes Baies	
All species	from April 22, 2011 to September 11, 2011
Lac des Îles (Saint-Aimé-du-Lac-des-Îles and Mont-Laurier).	
Pike, walleye, muskellunge	from June 17, 2011 to March 31, 2012
Other species	Same as Zone
Lac Lesage	
Walleye	from May 20, 2011 to September 11, 2011
Other species	from April 22, 2011 to September 11, 2011
Grand lac Nominingue <small>Note 29</small>	
Bass	from June 23, 2011 to November 30, 2011
Char, landlocked salmon, lake trout, trout	from May 20, 2011 to September 11, 2011
Other species	from May 20, 2011 to November 30, 2011
Lac Paquin (Wright township).	
Pike, walleye	from May 20, 2011 to November 30, 2011
Char, lake trout, trout	from April 22, 2011 to September 11, 2011
Other species	from April 22, 2011 to November 30, 2011
Petit lac Francis (Notre-Dame-de-Pontmain).	
Brook trout	Same as Zone and from February 18, 2011 to February 26, 2012
Other species	from April 22, 2011 to September 11, 2011
Lac Quinn (Roberston and Aumond townships).	
Pike, walleye	from May 20, 2011 to November 30, 2011
Muskellunge	from June 17, 2011 to November 30, 2011
Char, landlocked salmon, lake trout, trout	from April 22, 2011 to September 11, 2011
Other species	from April 22, 2011 to November 30, 2011
Rivière Coulonge , over a distance of 1 km downstream of Coulonge falls. Rivière Noire (Waltham township), from the rivière Des Outaouais to the hydroelectric dam upstream.	
Sturgeon	from June 24, 2011 to October 31, 2011
Muskellunge	from June 24, 2011 to November 30, 2011
Char, lake trout, trout	from June 24, 2011 to September 11, 2011
Other species	from June 24, 2011 to March 31, 2012




Rivière Gatineau, between the Calumet falls bridge, linking Highway 105 to the Point Comfort village, and the power line crossing it about 2.8 km downstream. **Rivière Picanoc**, from the Picanoc bridge, about 1.5 km west of Highway 105, downstream and the island at its mouth.

Bass, sturgeon, muskellunge	Same as Zone
Char, landlocked salmon, lake trout, trout	from May 20, 2011 to September 11, 2011
Other species	from May 20, 2011 to March 31, 2012

Rivière Kiamika, between the Highway 117 bridge (Lac-des-Écorces) and its mouth in lac Aux Barges.

Muskellunge	from June 23, 2011 to February 15, 2011 
Char, lake trout, trout	from May 20, 2011 to September 11, 2011
Other species	from May 20, 2011 to February 15, 2011 

Rivière Du Lièvre, between Paquette bridge in Mont-Laurier (Highway 117) and Iroquois rapids in Notre-Dame-du-Laus. [Note 14](#)

Bass	from June 23, 2011 to February 15, 2011 
Muskellunge	from June 17, 2011 to February 15, 2011 
Char, landlocked salmon, lake trout, trout	from May 20, 2011 to September 11, 2011
Other species	from May 20, 2011 to February 15, 2011 

Rivière Du Lièvre, between the McLaren dam south of High Falls and a point situated at the southern tip of the island approximately 2 km downstream of this dam [Note 14](#).

Char, landlocked salmon, lake trout, trout	from June 23, 2011 to September 11, 2011
Other species	from June 23, 2011 to March 31, 2012

Ruisseau Penniseault, between its confluence with rivière Outaouais and a point located 150 m upstream.

Bass	from June 24, 2011 to March 31, 2012
Sturgeon	from June 24, 2011 to March 31, 2012
Char, landlocked salmon, lake trout, trout	from June 24, 2011 to September 11, 2011
Other species	from June 24, 2011 to March 31, 2012

Rivière De la Petite Nation, between its outlet into lac Simon and the rivière Preston.

Bass	from June 23, 2011 to September 11, 2011
Pike, walleye	from May 20, 2011 to September 11, 2011
Muskellunge	from June 17, 2011 to September 11, 2011
Char, landlocked salmon, lake trout, trout	from April 22, 2011 to September 11, 2011
Other species	from April 1 st , 2011 to September 11, 2011

Rivière De la Petite Nation, between the Duhamel bridge and the mouth of the rivière Preston.

All species	Fishing prohibited
-------------	--------------------

Rivière Saguy, between the Highway 321 bridge and lac Bourget.

Sturgeon	from June 23, 2011 to October 31, 2011
Char, landlocked salmon, lake trout, trout	from June 23, 2011 to September 11, 2011
Other species	from June 23, 2011 to March 31, 2012

Lac François, between a point situated 100 m upstream and another 100 m downstream of the bridge that separates lac François and Petit lac François. **Rivière Preston**, between its mouth and the Highway 321 bridge. **Ruisseau Flood**, between lac Du Cerf and its confluence with the outlet of Petit lac du Chevreuil. **Ruisseau Jourdain**, between the Highway 117 bridge and lac Nominique. **Ruisseau Unnamed**, between lakes Simon and Boisseau.

All species	Fishing prohibited
-------------	--------------------

All the tributaries of Lac De l'Argile (45°52' N 75°34' W, Villeneuve township). **All tributaries of Lac Cole** (45°45' N 75°28' W, Derry township). **All the tributaries of Lac McGuire** (45°43' N 75°26' W, Derry township). **All tributaries of Lac Meech** (45°32' N 75°54' W, Hull township, parc de la Gatineau).

Bass	from June 23, 2011 to September 11, 2011
------	--

Other species	from June 1 st , 2011 to September 11, 2011
---------------	--

Lefebvre brook (Dudley township), between lakes Lefebvre and Du Cerf.

Bass	from June 23, 2011 to October 9, 2011
------	---------------------------------------

Pike, walleye	from May 20, 2011 to October 9, 2011
---------------	--------------------------------------

muskellunge	from June 17, 2011 to October 9, 2011
-------------	---------------------------------------

char, landlocked salmon, lake trout, trout	from April 22, 2011 to September 11, 2011
--	---

Other species	from April 1 st , 2011 to October 9, 2011
---------------	--

Ruisseau Unnamed, from lac De la Truite to its outlet into the rivière Des Outaouais, including lakes Manny and Downey as well as their tributaries.

Bass, sturgeon, muskellunge	Same as Zone
-----------------------------	--------------

Other species	from May 20, 2011 to March 31, 2012
---------------	-------------------------------------

Note A: See Maps of the zones, fishing periods and catch limits. **Note C:** A length limit may apply for this species in this zone; see *Catch, possession and length limits*. **Note 14:** Fishing with a spear while swimming is prohibited here. **Note 29:** A length limit applies for the lake trout.

Zone 11

Important

The **table 1** present the **fishing periods and the daily catch limits** of sport fish interest of Québec, for the **zone 11**. There are many **exceptions** to these fishing periods and to these catch limits. To find out the exceptions, consult **table 2** :

To find out the fishing seasons for the body of water of interest to you

1. first check if this body of water is mentioned in the exceptions to the fishing seasons of this zone (Table 2);
2. if it is not mentioned, the seasons stipulated for the zone apply (Table 1).

Table 1 – Fishing periods and Catch limit (Zone 11) Note C2

Species [Catch limit] <small>Note A</small>	2011 - 2012
Stripped bass	Fishing prohibited
Bass [6 in all], muskellunge [2]	from June 17, 2011 to November 30, 2011
Pike [6 in all], walleye [6 in all] <small>Note C</small>	from May 20, 2011 to November 30, 2011
Sturgeon [1 in all]	from June 15, 2011 to October 31, 2011
Char [10 in all], landlocked salmon [3], trout [5 in all], lake trout <small>Note C</small> and splake [2 in all] <small>Note C</small>	from April 22, 2011 to September 11, 2011
Smelt [120], grand Lake whitefish [5], black crappie [30], yellow perch [50], other species [no limit]	from April 22, 2011 to November 30, 2011

Attention

The **following waters** have **fishing seasons that differ** from those indicated for periods and quotas for the zone (table 1). For more information, contact an office of the Department.

Table 2 – Exceptions of the fishing seasons (Zone 11)

Lakes and rivers	
Species	2011 - 2012
Baskatong reservoir communal wildlife area. The following lakes: Unnamed (Canard, 46°41' N 75°51' W), Caméra , Du Chêne , Cocanagog , Georges , Piscatosine as well as their outlets. Réservoir Baskatong , with the exception of the following water bodies.	
Bass, muskellunge	from June 15, 2011 to October 15, 2011
Sturgeon	from June 15, 2011 to October 15, 2011
Char, landlocked salmon, lake trout, trout	from May 20, 2011 to September 11, 2011
Other species	from May 20, 2011 to October 15, 2011 and from December 20, 2011 to March 31, 2012
Baskatong reservoir communal wildlife area. Philomène bay , 100 m downstream of the narrowest part of the Philomène bay outlet upstream to ruisseau Philomène.	
Bass, sturgeon, muskellunge	from June 15, 2011 to October 15, 2011 🐟
Other species	from May 20, 2011 to October 15, 2011
Baskatong reservoir communal wildlife area. Gens de Terre bay , upstream of the ruisseau Côte-Jaune outlet to the Gens de Terre river outlet. Gatineau river , between the iron bridge of the C.I.P. overhanging the Ceizur rapids and a point (47°04'08" N 75°44'22" W) situated 1.5 km downstream from this point.	
All species	from July 1 st , 2011 to September 15, 2011 🐟

Basketong reservoir communal wildlife area. Rivière Gatineau, between a point (47°04'08" N 75°44'22" W) situated 1.5 km downstream from the iron bridge of the C.I.P. overhanging the Ceizur rapids and the first narrows (47°01'00" N 75°42'44" W) situated 1.5 km upstream from the tip of Esturgeon depot.

All species	from June 15, 2011 to October 15, 2011
-------------	--

Lakes : Bertrand, Bitobi, Aux Cyprés (Décarie township), **Hamel, Hardy, Petit lac Kiamika, Lafontaine, L'Allier, Léona, Marquis, Noir** (Décarie township), **Ouellette, Papineau, Philomène, Pionnier, Rainboth, Saguy, Scotchman, Tapani**. Réservoir **Kiamika**.

Bass, muskellunge	from June 17, 2011 to March 31, 2012
-------------------	--------------------------------------

Pike, walleye	from May 20, 2011 to March 31, 2012
---------------	-------------------------------------

Sturgeon, char, landlocked salmon*, lake trout	Same as Zone
--	--------------

Other species	from April 22, 2011 to March 31, 2012
---------------	---------------------------------------

* The quota is [1] landlocked salmon for Réservoir Kiamika.

Lakes : Béthune, Petit lac Béthune.

Pike, walleye	from May 20, 2011 to March 31, 2012
---------------	-------------------------------------

Sturgeon, char, lake trout	Same as Zone
----------------------------	--------------

Muskellunge	from June 17, 2011 to March 31, 2012
-------------	--------------------------------------

Other species	from April 22, 2011 to March 31, 2012
---------------	---------------------------------------

Lakes : Brochet (Lynch township), **David, Macaza, Tibériade.**

Bass, muskellunge	from June 17, 2011 to March 31, 2012
-------------------	--------------------------------------

Pike, walleye	from May 20, 2011 to March 31, 2012
---------------	-------------------------------------

Sturgeon, char, landlocked salmon, lake trout, trout	Same as Zone
--	--------------

Other species	from April 22, 2011 to March 31, 2012
---------------	---------------------------------------

Lakes : Boucher (Décarie township), **Courtemanche** (Major township), **René** (Pope township), **Serpolet** (Pau township).

All species	from April 22, 2011 to September 11, 2011 and from December 20, 2011 to March 31, 2012
-------------	---

Lakes : Des Journalistes, Lacroix (46°43'02" N 76°00'45" W, Mitchell township), **Petit lac Lacroix** (46°43'05" N 76°01'11" W, Mitchell township).

Bass, muskellunge	from June 17, 2011 to March 31, 2012
-------------------	--------------------------------------

Pike, walleye	from May 20, 2011 to March 31, 2012
---------------	-------------------------------------

Sturgeon, landlocked salmon, lake trout	Same as Zone
---	--------------

Char	from April 22, 2011 to September 11, 2011 and from December 20, 2011 to March 31, 2012
------	---

Other species	from April 22, 2011 to March 31, 2012
---------------	---------------------------------------

Lac Miroir (Mont-Temblant).

Char	from April 22, 2011 to September 11, 2011 and from December 20, 2011 to March 31, 2012
------	---

Other species	Same as Zone
---------------	--------------

Petit lac Caribou (Labelle).	
Char, lake trout, trout	from April 22, 2011 to September 11, 2011 and March 3 and 4, 2012
Other species	Same as Zone
Lac aux Poissons (Mousseau township).	
Bass, muskellunge, pike, walleye, char, trout and other species	Same as Zone and from December 20, 2011 to March 31, 2012
Lac Saint-Paul	
Bass, muskellunge	from June 17, 2011 to March 31, 2012
Pike, walleye	from May 20, 2011 to March 31, 2012
Sturgeon, landlocked salmon, lake trout	Same as Zone
Other species	from April 22, 2011 to March 31, 2012
Rivière D'Argent , between the bridge that crosses the river northeast of lac Georges (boundary of zec Mitchinamecus) and a point 100 m downstream of the bridge. Ruisseau Lac Chub (Pau township) from the bridge of the falls of the Lac Chub weir over a distance of 100 m downstream.	
Bass, sturgeon, muskellunge	Same as Zone
Char, landlocked salmon, lake trout, trout	from May 27, 2011 to September 11, 2011
Other species	from May 27, 2011 to November 30, 2011
Rivière Du Lièvre , between the Chaudière rapids north of Mont-Saint-Michel and the Highway 117 bridge in Mont-Laurier.	
Bass, muskellunge	from June 17, 2011 to March 31, 2012
Sturgeon	from June 15, 2011 to October 31, 2011
Char, landlocked salmon, lake trout, trout	from May 20, 2011 to September 11, 2011
Other species	from May 20, 2011 to March 31, 2012
Rivière Kiamika , between the Highway 117 bridge in Lac-des-Écorces, and the chemin des Quatre-Fourches (Beaux-Rivages) bridge; between the bridge of Zec Maison-de-Pierre (46°44'25" N 75°00'20" W) and a point situated 500 m downstream (46°44'25" N 75°00'42" W). Ruisseau Des Journalistes , between lac Des Journalistes and rivière Du Lièvre. Ruisseau Ouellette , between a point situated 50 m downstream of the 9 th Avenue, in Ferme-Neuve, and a point situated 200 m upstream of that avenue.	
Bass, sturgeon, muskellunge	Same as Zone
Char, landlocked salmon, lake trout, trout	from May 20, 2011 to September 11, 2011
Other species	from May 20, 2011 to November 30, 2011
Rivière Des Cornes (Brunet township), between the réservoir Kiamika and lac Des Cornes, as well as from the mouth of rivière Des Cornes, in the réservoir Kiamika, to a line perpendicular to the current and joining the south shore of Luc island to the eastern shore of the réservoir Kiamika bay. Ruisseau Aux Bleuets Ouest , between the adjusted high-water mark of the réservoir Kiamika and lac Aux Bleuets. Ruisseau des Sources (Robertson township), Between the culvert pipe on Highway 117 and a point situated 1.5 km downstream. Ruisseau Castelneau , between the adjusted high-water mark of the réservoir Kiamika and the bridge of the check-in station of Zec Maison-de-Pierre (46°43'15" N 74°58'40" W).	
All species	Fishing prohibited
Ruisseau Busby , between lac Tapani, upstream, and the second bridge crossing the brook marking the boundary of zec Mitchinamecus.	
All species	Fishing prohibited

Ruisseau Busby , in the bay northeast of lac Tapani, between ruisseau Busby and a line running northsouth across Constantineau island.	
Bass, muskellunge	from June 17, 2011 to March 31, 2012
Sturgeon	from June 15, 2011 to October 31, 2011
Char, landlocked salmon, lake trout, trout	from May 27, 2011 to September 11, 2011
Other species	from May 27, 2011 to March 31, 2012

Ruisseau Philomène , between its outlet into Philomène bay in the réservoir Baskatong and the bridge of the road linking Au Sable bay to Highway 117, as well as in the waters linking lac Caronna to Philomène bay.	
All species	from June 15, 2011 to October 15, 2011

Note A: See Maps of the zones, fishing periods and catch limits. **Note C2:** Special rules apply to fishing in the Communal wildlife areas of Baskatong. **Note C:** A length limit may apply for this species in this zone; see *Catch, possession and length limits*.

Zone 12

Important

The **table 1** present the **fishing periods and the daily catch limits** of sport fish interest of Québec, for the **zone 12**. There are many **exceptions** to these fishing periods and to these catch limits. To find out the exceptions, consult **table 2** :

To find out the fishing seasons for the body of water of interest to you

1. first check if this body of water is mentioned in the exceptions to the fishing seasons of this zone (Table 2);
2. if it is not mentioned, the seasons stipulated for the zone apply (Table 1).

Table 1 – Fishing periods and Catch limit (Zone 12)

Species [Catch limit] <small>Note A</small>	2011 - 2012
Stripped bass	Fishing prohibited
Bass [6 in all]	from April 1 st , 2011 to April 15, 2011 and from June 24, 2011 to March 31, 2012
Muskellunge [2]	from June 17, 2011 to March 31, 2012
Pike [6 in all], walleye [6 in all] <small>Note C</small>	from April 1 st , 2011 to April 15, 2011 and from May 20, 2011 to March 31, 2012
Sturgeon [1 in all]	from June 15, 2011 to October 31, 2011
Char [10 in all], landlocked salmon [3], trout [5 in all], lake trout <small>Note C</small> and splake [2 in all] <small>Note C</small>	from April 22, 2011 to September 11, 2011
Smelt [120], black crappie [30], yellow perch [50], other species [no limit]	Year-round

Attention

The **following waters** have **fishing seasons that differ** from those indicated for periods and quotas for the zone (table 1). For more information, contact an office of the Department.

Table 2 – Exceptions to the fishing seasons (Zone 12)

Lakes and rivers	
Species	2011 - 2012
Lac Duval (Anjou and Brie townships).	
All species	from June 1 st , 2011 to June 9, 2011

Note A: See Maps of the zones, fishing periods and catch limits. **Note C:** A length limit may apply for this species in this zone; see *Catch, possession and length limits*.

Zone 13 (East)**Important**

The **table 1** present the **fishing periods and the daily catch limits** of sport fish interest of Québec, for the **zone 13 East**. There are many **exceptions** to these fishing periods and to these catch limits. To find out the exceptions, consult **table 2** :

To find out the fishing seasons for the body of water of interest to you

1. first check if this body of water is mentioned in the exceptions to the fishing seasons of this zone (Table 2);
2. if it is not mentioned, the seasons stipulated for the zone apply (Table 1).

Table 1 – Fishing periods and Catch limit Zone 13 (east)

Species [Catch limit] Note A	2011 - 2012
Stripped bass	Fishing prohibited
Bass [6 in all]	from April 1 st , 2011 to April 15, 2011 and from June 15, 2011 to March 31, 2012
Pike [10 in all]	from April 1 st , 2011 to April 15, 2011 and from May 20, 2011 to March 31, 2012
Walleye [8 in all] Note C	from May 20, 2011 to March 31, 2012
Sturgeon [1 in all]	from June 15, 2011 to October 31, 2011
Char [15 in all], trout [5 in all], lake trout Note C and splake [2 in all] Note C	from April 22, 2011 to September 5, 2011
Yellow perch [50], other species [no limit]	Year-round

Attention

The **following waters** have **fishing seasons that differ** from those indicated for periods and quotas for the zone (table 1). For more information, contact an office of the Department.

Table 2 – Exceptions to the fishing seasons Zone 13 (east)

Lakes and rivers	
Species	2011 - 2012
Lakes : Clair, Wyeth (48°40' N 77° 24' W).	
Char [5 in all] et other species	from July 1 st , 2011 to July 15, 2011
Rivière Delestres , between its mouth in lac Parent and the first rapids upstream at 48°40'55" N 76°54'27" W.	
All species	from June 15, 2011 to March 31, 2012

Note A: See Maps of the zones, fishing periods and catch limits. **Note C:** A length limit may apply for this species in this zone; see *Catch, possession and length limits*.

Zone 13 (West)**Important**

The **table 1** present the **fishing periods and the daily catch limits** of sport fish interest of Québec, for the **zone 13 West**. There are many **exceptions** to these fishing periods and to these catch limits. To find out the exceptions, consult **table 2** :

To find out the fishing seasons for the body of water of interest to you

1. first check if this body of water is mentioned in the exceptions to the fishing seasons of this zone (Table 2);
2. if it is not mentioned, the seasons stipulated for the zone apply (Table 1).

Table 1 – Fishing periods and Catch limit Zone 13 (west)

Species [Catch limit] <small>Note A</small>	2011 - 2012
Stripped bass	Fishing prohibited
Bass [6 in all]	from April 1 st , 2011 to April 15, 2011 and from June 24, 2011 to March 31, 2012
Pike [6 in all]	from April 1 st , 2011 to April 15, 2011 and from May 20, 2011 to March 31, 2012
Walleye [6 in all] <small>Note C</small>	from May 20, 2011 to March 31, 2012
Sturgeon [1 in all]	from June 15, 2011 to October 31, 2011
Char [10 in all], trout [5 in all], lake trout <small>Note C</small> and splake [2 in all] <small>Note C</small>	from April 22, 2011 to September 11, 2011
Yellow perch [50], other species [no limit]	Year-round

Attention

The **following waters** have **fishing seasons that differ** from those indicated for periods and quotas for the zone (table 1). For more information, contact an office of the Department.

Table 2 – Exceptions to the fishing seasons Zone 13 (west)

Lakes and rivers	
Species	2011 - 2012
Lakes : Unnamed (de la Ville 48°48' N 79°10' W), Des Sœurs (48°10' N 77°43' W), Déry (48°25' N 79°07' W), Despériers (48°11' N 79°09' W), Hector (48°10' N 79°10' W), de la Petite Prairie (47°17' N 79°15' W).	
Char and trout [5 in all] other species	Same as Zone 13 (west)
Lakes : Unnamed (Aubé, 48°48' N 79°09' W), Florentien (47°53'44" N 78°10'21" W). 	
All species	Fishing prohibited
Lac Abitibi	
Walleye	from April 1 st , 2011 to April 15, 2011 and from May 20, 2011 to March 31, 2012
Other species	Same as Zone 13 (west)
Lac Berry	
Char and trout [5 in all] and other species	from June 1 st , 2011 to June 15, 2011

Lac des Bois (47°19" N 78°58' W, Gaboury township). 🐟	
Walleye	Fishing prohibited 🐟
Other species	Same as Zone 13 (west)
Lac aux Brochets (Gendreau township).	
Bass, Pike, walleye	Same as Zone 13 (west)
Other species	Year-round
Petit lac Long (47°28'11" N 79°15'12" W).	
Char and trout [5 in all]	from June 1 st , 2011 to June 15, 2011
Other species	from June 1 st , 2011 to June 15, 2011
Lac Noranda	
All species	Year-round
Lac Rousselot (Laverlochère township).	
All species	Year-round
Lac à la Truite (Simard 48°40' N 78°18' W).	
Char and trout [5 in all] 🐟	from April 22, 2011 to September 11, 2011 and March 17 and 18, 2012
All species	Same as Zone 13 (west)
Lac Castagnier, Rivière Castagnier , over a distance of 200 m from its mouth. Ruisseau Gascon , over a distance of 200 m from its mouth.	
All species	from June 1 st , 2011 to March 31, 2012
Lac Kipawa , 300 m upstream and 300 m downstream of Turtle falls. The outlet of lac Audoin ^{Note C} , between lac Kipawa and its first widening, as well as the lac Kipawa bay downstream of this outlet. The outlet of lac Belisle , between lac Kipawa and its first widening (47°03'53" N 78°56'05" W), as well as the lac Kipawa (47°08'00" N 79°00'01" W) bay downstream of this outlet. The outlet of lac Moran , between a point situated 1 km downstream of the old dam (47°09'58" N 78°04'21" W) and a point 60 m upstream (47°10'32" N 79°04'42" W). The north-east tributary of lac aux Sables , between a point 100 m downstream of its mouth and the Belleterre pumping station. Rivière Barrière , between 300 m downstream and 150 m upstream of the Rémigny bridge. Rivière Kipawa , between the first island upstream of the mouth of the river and a point 300 m in lac McLachlin; between a point 100 m upstream of Turner rapids and lac Sairs.	
All species	from June 15, 2011 to March 31, 2012
Rivière Des Outaouais , between a line perpendicular to the current passing through 47°46'50" N 77°53'26" W, and a line perpendicular to the current passing through 47°46'18" N 77°56'11" W.	
All species	from June 15, 2011 to March 31, 2012

Note A: See Maps of the zones, fishing periods and catch limits. **Note C:** A length limit may apply for this species in this zone; see *Catch, possession and length limits*. **Note C:** A length limit may apply for this species in this zone; see *Catch, possession and length limits*.

Zone 14

Important

The **table 1** present the **fishing periods and the daily catch limits** of sport fish interest of Québec, for the **zone 14**. There are many **exceptions** to these fishing periods and to these catch limits. To find out the exceptions, consult **table 2** :

To find out the fishing seasons for the body of water of interest to you

1. first check if this body of water is mentioned in the exceptions to the fishing seasons of this zone (Table 2);
2. if it is not mentioned, the seasons stipulated for the zone apply (Table 1).

Table 1 – Fishing periods and Catch limit (Zone 14)

Species [Catch limit] ^{Note A}	2011 - 2012
Stripped bass	Fishing prohibited
Bass [6 in all]	from April 1 st , 2011 to April 15, 2011 and from June 15, 2011 to March 31, 2012
Pike [10 in all], walleye [8 in all] ^{Note C}	from April 1 st , 2011 to April 15, 2011 and from May 20, 2011 to March 31, 2012
Sturgeon [1 in all]	from June 15, 2011 to October 31, 2011
Char [15 in all], landlocked salmon [3], trout [5 in all], lake trout ^{Note C} and splake [2 in all] ^{Note C}	from April 22, 2011 to September 5, 2011
Smelt [120], yellow perch [50], other species [no limit]	Year-round

Attention

The following waters have fishing seasons that differ from those indicated for periods and quotas for the zone (table 1). For more information, contact an office of the Department.

Table 2 – Exceptions to the fishing seasons (Zone 14)

Lakes and rivers	
Species	2011 - 2012
Gouin Reservoir Communal Wildlife Area ^{Note C3} . Waters upstream from the Gouin dam including the lakes and bays making up the reservoir as well as the waterways flowing to the reservoir up to the modified high water line (elevation 405.08 m), except for the following waters.	
All species	from May 20, 2011 to September 18, 2011 and from February 1 st , 2012 to March 31, 2012

> Gouin Reservoir Communal Wildlife Area

Bays : Adolphe-Poisson, between a straight line linking points 48°23'34" N 75°25'31" W on the southeast shore and 48°23'42" N 75°25'37" W on the northwest shore and a point situated 1.5 kilometres upstream. **De l'Est** (Sulte), to the south, between a straight line linking points 48°20'23" N 74°56'11" W on the northeast shore and 48°20'11" N 74°56'21" W on the southwest shore and a point situated 3 kilometres upstream. **Du Guide** (Aventurier), to the north, between a straight line linking points 48°34'27" N 74°33'01" W on the north shore, 48°34'25" N 74°33'02" W on the islet and 48°34'19" N 74°32'59" W on the south shore and a point situated 3.55 kilometres upstream. **Du Lion d'Or**, between a straight line linking points 48°22'48" N 74°19'54" W on the west shore and 48°22'46" N 74°19'51" W on the east shore and a point situated 3 kilometres upstream. **Marmette** (Garancière), between a straight line linking points 48°22'32" N 74°43'13" W on the west shore and 48°22'35" N 74°43'08" W on the east shore and a point situated 1.5 kilometres upstream. **Du Mathieu**, between a straight line linking points 48°44'35" N 74°49'52" W on the west shore and 48°44'37" N 74°49'43" W on the east shore up to lac Mathieu. **Mattawa**, to the south, between a straight line linking points 48°21'30" N 75°22'20" W on the west shore and 48°21'27" N 75°22'14" W on the east shore up to a bridge situated 2 kilometres upstream. **Du Petit Vison** (Vison Est), to the northeast, between a straight line linking points 48°27'16" N 74°11'05" W on the west shore and 48°27'16" N 74°11'00" W on the east shore and a point situated 3.4 kilometres upstream including lac Bruno. **Piciv Minikanan**, to the west, between a line linking points 48°25'12" N 75°26'49" W on the north shore, 48°25'04" N 75°26'50" W at the centre of the island and 48°24'58" N 75°27'01" W on the south shore, and the bridge crossing the canal 2.4 km upstream (48°24'37" N 75°28'36" W).

Du Sud (Apokwatcimew), to the southeast, between a straight line linking points 48°18'18" N 75°05'28" W on the north shore, 48°18'13" N 75°05'31" W on the islet and 48°18'08" N 75°05'21" W on the south shore and a point situated 2.3 kilometres upstream.

Sarana, between a straight line linking points 48°21'57" N 75°17'44" W on the west shore and 48°21'56" N 75°17'41" W on the east shore and a point situated 3.46 kilometres upstream. **Lac Chapman**, to the south (Montagnard), between a straight line linking points 48°20'17" N 74°40'23" W on the south shore and 48°20'22" N 74°40'21" W on the north shore and a point situated 0.80 kilometres upstream. To the south (Chapman Nord), between a straight line linking points 48°21'54" N 74°40'09" W on the northeast shore and 48°21'49" N 74°40'13" W on the islet and a point situated 1.5 kilometres upstream. **Lakes : De l'Antenne** (Déziel Nord), between a straight line linking points 48°35'20" N 74°24'42" W on the east shore and 48°35'22" N 74°24'55" W on the west shore and a point situated 1.0 kilometres upstream. **Du Déserteur**, to the east of a straight line linking points 48°34'03" N 74°20'03" W and 48°33'49" N 74°20'02" W on some islets and 48°33'20" N 74°20'03" W on the south shore and including the watercourses that flow into this lake. **Déziel** (Déziel Sud), between a straight line linking points 48°33'08" N and 74°24'12" W on the north shore and 48°33'02" N and 74°24'12" W on the south shore and a straight line situated to the south linking points 48°32'39" N. 74°24'30" W on the west shore and 48°32'33" N 74°24'29" W on the east shore. **Déziel** (Wapous), between a straight line linking points 48°34'58" N 74°22'13" W on the east shore and 48°34'59" N 74°22'16" W on the west shore and lac Wapous **Duchet**, between a straight line linking points 48°39'33" N 74°42'19" W on the north shore and 48°39'18" ' N 74°42'15" W on the south shore and a point situated 4.5 kilometres upstream, including lac Duchet. **De la Grosse Pluie**, between a straight line linking points 48°35'45" N 74°28'20" W on the islet and 48°35'43" N 74°28'36" W on the west shore and a point situated 1.5 kilometres upstream. **Lac Magnan**, to the southeast (Leclerc), between a straight line linking points 48°39'44" N 74°34'53" W on the west shore and 48°39'41" N 74°34'05" W on the east shore up to the mouth of Lac Leclerc. **Mikisiw Amirakanan** (Barouette), to the south, between a straight line linking points 48°30'43" N 74°49'52" W on the east shore and 48°30'42" N 74°49'55" W on the west shore and a point situated 4 kilometres upstream. **Miller** (Simard), to the southwest, of a straight line linking points 48°39'05" N 75°09'28" W on the east shore and 48°39'07" N 75°09'34" O on the west shore up to Lac Simard. **À l'Eau Claire** (De la Sylva bridge), from a straight line linking points 48°47'51" N 74°36'58" W on the east shore and 48°47'46" N 74°37'06" W on the west shore towards upstream, including lac Witiko. **De la Galette**, to the east (Motard), between a straight line linking points 48°18'17" N 74°27'06" W to the northwest and 48°18'08" N 74°26'50" W on the southeast shore and a point situated 5 kilometres upstream on rivière Leblanc (Motard). To the south (Delâge), between a straight line linking points 48°16'18" N 74°28'42" W on the northeast shore and 48°16'11" N 74°28'51" W on the southwest shore and a straight line situated to the southwest linking points 48°15'32" N 74°30'11" W on the west shore and 48°15'31" N 74°30'14" W on the east shore. **Némio**, between a straight line linking points 48°26'00" N 74°55'52" W on the west shore, 48°25'59" N 74°55'49" W on the islet and 48°26'01" N 74°55'44" W on the east shore and a point situated 1.5 kilometres upstream. **Obedjiwan west**, to the east of a straight line linking points 48°42'14" N 74°57'00" W on the north shore and 48°42'11" N 74°56'59" W up to the bottom of the bay to the east and northward up to point 48°43'03" N 74°56'5" W. **Omina**, between a straight line linking points 48°46'40" N 74°45'07" W on the north shore and 48°46'36" N 74°45'09" W on the south shore and a point situated 1.86 kilometres upstream. **Oskalanéo**, between a straight line linking points 48°15'35" N 75°07'26" W on the south shore and 48°15'38" N 75°07'35" W on the north shore and the first bridge located 2.8 kilometres upstream. **Ruisseau de la Rencontre**, between a straight line linking points 48°40'42" N 75°03'01" W on the east shore and 48°40'49" N 75°03'06" W on the west shore over a distance of 16.2 kilometres upstream.

All species

from May 28, 2011 to September 18, 2011 

Gouin Reservoir Communal Wildlife Area Baie Rocket, to the west, from a line linking points 48°32'54" N 74°36'35" W on the south shore, 48°33'01" N 74°36'44" W on an islet and 48°33'08" N 74°36'48" W on the north shore, and to the west of point 48°33'59" N 74°36'53" W. **Lac Magnan**, to the east (Pirote Pawctikw pass), the bay from a straight line linking points 48°43'32" N 74°30'26" W on the south shore and 48°43'42" N 74°30'16" W on the north shore comprising the watercourses that flow into lac Toupin and lac Portage. **Rivière Jean-Pierre**, between a line linking points 48°18'34" N 74°14'22" W on the east shore, 48°18'25" N 74°14'41" W north of the islet, 48°18'19" N 74°14'38" W south of the islet and 48°18'06" N 74°14'26" W on the east shore and the bridge situated 3.0 km upstream.

All species

from June 15, 2011 to September 18, 2011

Lakes : Foie (Leblanc township), **Guénette** (Suzor and Letondal townships), **Du Marteau** (Bourassa township), **Peter** (Bureau township), **Vaillant** (Dansereau and Decelles townships).

All species

from July 1st, 2011 to September 5, 2011**Lac du Tabac** (Saint-Maurice country).

Lake trout

from July 1st, 2011 to September 5, 2011

Other species

from May 20, 2011 to September 5, 2011

Lakes : Des Dix Milles (Bazin and Landry township), Head (Dandurand township).	
Lake trout	from July 1 st , 2011 to September 5, 2011
Other species	Same as Zone

Note A: See Maps of the zones, fishing periods and catch limits. **Note C:** A length limit may apply for this species in this zone; see *Catch, possession and length limits*. **Note C3:** Special rules apply to fishing in the Communal wildlife areas of Gouin reservoir.

Zone 15

Important

The **table 1** present the **fishing periods and the daily catch limits** of sport fish interest of Québec, for the **zone 15**. There are many **exceptions** to these fishing periods and to these catch limits. To find out the exceptions, consult **table 2** :

To find out the fishing seasons for the body of water of interest to you

1. first check if this body of water is mentioned in the exceptions to the fishing seasons of this zone (Table 2);
2. if it is not mentioned, the seasons stipulated for the zone apply (Table 1).

Table 1 – Fishing periods and Catch limit (Zone 15)

Species [Catch limit] <small>Note A</small>	2011 - 2012
Stripped bass	Fishing prohibited
Bass [6 in all], muskellunge [2]	from June 17, 2011 to November 30, 2011
Pike [6 in all], walleye [6 in all] <small>Note C</small>	from May 20, 2011 to November 30, 2011
Sturgeon [1 in all]	from June 15, 2011 to October 31, 2011
Char [15 in all], landlocked salmon [3], trout [5 in all]	from April 22, 2011 to September 11, 2011
Lake trout <small>Note C</small> and splake [2 in all] <small>Note C</small>	from June 24, 2011 to September 5, 2011
Smelt [120], yellow perch [50], other species [no limit]	from April 22, 2011 to November 30, 2011

Attention

The **following waters** have **fishing seasons that differ** from those indicated for periods and quotas for the zone (table 1). For more information, contact an office of the Department.

Table 2 – Exceptions to the fishing seasons (Zone 15)

Lakes and rivers	
Species	2011 - 2012
Lac Manouane	
Lake trout	from July 1 st , 2011 to September 5, 2011 
Other species	Same as Zone
Lakes : Deligny, Mandeville.	
Bass, muskellunge	from June 17, 2011 to March 31, 2012
Other species	from April 22, 2011 to March 31, 2012
Lac Mondonac	
All species	from July 1 st , 2011 to September 5, 2011
Lac Go (Sincennes township), Rivière Némiscachingue , between the boundary of Zone 14 and lac Némiscachingue. Ruisseau Castelneau , between the bridge of the check-in station of zec Maison-de-Pierre (46°43'15"N 74°58'39"W) to the emissary of lac de la Dame (46°43'18"N 74°57'39"W).	
All species	Fishing prohibited
Lac Saint-Louis (46°33'29" N 73°48'03" W, Saint-Zénon).	
Other species	Same as Zone and from January 15, 2012 to March 31, 2012

Réservoir Taureau	
Bass, muskellunge	from June 17, 2011 to November 30, 2011
Pike	from May 20, 2011 to November 30, 2011
Walleye	Fishing prohibited
Sturgeon, char, landlocked salmon, saumon, lake trout, trout	Same as Zone
Other species	from April 22, 2011 to November 30, 2011
<p>Rivière Aux Cenelles, between réservoir Taureau, from a line linking points 46°52'34" N 73°40'27" W, and lac Gayot. Ruisseau Ignace, between réservoir Taureau, from the bridge situated at the following points: 46°41'35" N 73°44'29" W and lac Alonce. Rivière Laviolette, between rivière du Milieu and lac Laviolette. Rivière du Milieu, between réservoir Taureau, from a line linking points 46°48'05" N 73°57'11" W, and the boundary of Zec Collin (46°49'29" N 74°04'10" W). Rivière Du Poste, between réservoir Taureau, from a line linking points 46°52'27" N 73°53'14" W, and lac Dargie.</p>	
Walleye, landlocked salmon	Fishing prohibited
Other species	Same as Zone
<p>Rivière du Diable, between the mouth of rivière Le Boulé (46°11'04" N 74°31'11" W) and ruisseau Avalanche situated at point (46° 11'30" N 74°34'50" W). Fly fishing only</p>	
Other species	Same as Zone
<p>Rivière Manouane, the stretch downstream of Kempt dam up to lac Manouane.</p>	
All species	from June 1 st , 2011 to November 30, 2011

Note A: See Maps of the zones, fishing periods and catch limits. **Note C:** A length limit may apply for this species in this zone; see *Catch, possession and length limits*.

Zone 16

Important

The **table 1** present the **fishing periods and the daily catch limits** of sport fish interest of Québec, for the **zone 16**. There are many **exceptions** to these fishing periods and to these catch limits. To find out the exceptions, consult **table 2** :

To find out the fishing seasons for the body of water of interest to you

1. first check if this body of water is mentioned in the exceptions to the fishing seasons of this zone (Table 2);
2. if it is not mentioned, the seasons stipulated for the zone apply (Table 1).

Table 1 – Fishing periods and Catch limit (Zone 16)

Species [Catch limit] ^{Note A}	2011 - 2012
Stripped bass	Fishing prohibited
Bass [6 in all]	from April 1 st , 2011 to April 15, 2011 and from June 15, 2011 to March 31, 2012
Pike [10 in all]	from April 1 st , 2011 to April 15, 2011 and from May 27, 2011 to March 31, 2012
Walleye [8 in all] ^{Note C}	from April 1 st , 2011 to April 15, 2011 and from June 1 st , 2011 to March 31, 2012
Sturgeon [1 in all]	from June 15, 2011 to October 31, 2011
Char [15 in all], trout [5 in all], lake trout ^{Note C} and splake ^{Note C} [2 in all]	from April 22, 2011 to September 5, 2011
Yellow perch [50], other species [no limit]	Year-round

Attention

The **following waters** have **fishing seasons that differ** from those indicated for periods and quotas for the zone (table 1). For more information, contact an office of the Department.

Table 2 – Exceptions to the fishing seasons (Zone 16)

Lakes and rivers	
Species	2011 - 2012
Lakes : Unnamed : (49°09'00" N 76°08'50" W), (49°09'04" N 76°22'41" W), (49°09'11" N 76°32'54" W), (49°09'14" N 76°35'15" W), (49°09'18" N 75°42'44" W), (49°12'31" N 74°56'31" W), (49°12'35" N 74°53'47" W), à l'Eau Rouge, Fauvel, Feuquières, Hébert, Némégousse, Podeur, Robert, Valreville (49°12'21" N 74°49'17" W, Chamballon township).	
Walleye	from April 1 st , 2011 to April 24, 2011 and from May 27, 2011 to March 31, 2012
Other species	Same as Zone
Lakes : Nelson, Ventadour.	
Walleye	from April 1 st , 2011 to April 15, 2011 and from May 27, 2011 to March 31, 2012
Other species	Same as Zone
Lac Bissonnette (Baie-James municipality 49°01'00" N 79°06'00" W).	
Char [5 in all] and other species	Same as Zone

Lac Oloron	
All species	from April 22, 2011 to September 5, 2011 and March 17 and 18, 2012
<p>Rivière Allard, that part of its tributary comprised between a point 100 m upstream of the sector known as Les petites chutes (49° 48'45" N 77°47'31" W) and its junction with the rivière Allard (49°49'29" N 77°46'37" W). Rivière Gouault, between its mouth in lac MacIvor (49°48'38" N 77°55'06" W) and a point (49°52'37" N 77°48'22" W) corresponding to the southern limit of Zone 17. Rivière Wilson, between a point 200 m downstream of its mouth in lac Quévillon (49°05'04" N 76°51'53" W) and a point 11 upstream, up to the bridge on road R-1050 (also known as Domtar forestry road 101).</p>	
All species	from April 1 st , 2011 to April 15, 2011 and from June 7, 2011 to March 31, 2012

Note A: See Maps of the zones, fishing periods and catch limits. **Note C:** A length limit may apply for this species in this zone; see *Catch, possession and length limits*.

Zone 17**Important**

The **table 1** present the **fishing periods and the daily catch limits** of sport fish interest of Québec, for the **zone 17**. There are many **exceptions** to these fishing periods and to these catch limits. To find out the exceptions, consult **table 2** :

To find out the fishing seasons for the body of water of interest to you

1. first check if this body of water is mentioned in the exceptions to the fishing seasons of this zone (Table 2);
2. if it is not mentioned, the seasons stipulated for the zone apply (Table 1).

In this zone, only fishing by means of a line or a rod equipped with a line is permitted.

Table 1 – Fishing periods and Catch limit (Zone 17)

Species [Catch limit] <small>Note A</small>	2011 - 2012
Stripped bass	Fishing prohibited
Pike [8 in all], walleye [8 in all] <small>Note C</small> , yellow perch [50]	from April 1 st , 2011 to April 24, 2011 and from May 27, 2011 to March 31, 2012
Sturgeon [1 in all]	from June 15, 2011 to October 31, 2011
char [20 in all ou 5 kg + 1 char] <small>Note D</small> , lake trout <small>Note C</small> and splake [3 in all] <small>Note C</small>	from April 25, 2011 to September 7, 2011
Lake whitefish [no limit]	from May 27, 2011 to September 7, 2011
Other species [no limit]	from April 1 st , 2011 to April 24, 2011 and from May 27, 2011 to March 31, 2012

Attention

The **following waters** have **fishing seasons that differ** from those indicated for periods and quotas for the zone (table 1). For more information, contact an office of the Department.

Table 2 – Exceptions to the fishing seasons (Zone 17)

Lakes and rivers	
Species	2011 - 2012
Lakes : Antoinette, Bourbeau, Caché, Aux walleyes, Chibougamau (with the exception of the sectors described below), Matagami .	
Lake whitefish, char, lake trout	from April 1 st , 2011 to September 7, 2011 and from December 1 st , 2011 to March 31, 2012
Sturgeon	from June 15, 2011 to October 31, 2011
Other species	from April 1 st , 2011 to April 24, 2011 and from May 27, 2011 to March 31, 2012

<p>The following sectors of lac Chibougamau :Bays : Du Club (49°53'22" N 74°01'50" W). Girard, the portion situated within a 500 m radius downstream of the mouth of the Armitage river. Nepton, the portion situated within a 500 m radius downstream of the mouth of the Nepton river, as well as the portion situated within a 500 m radius downstream of the mouth of Petite Nepton river. Rivers : Armitage, between its mouth in Girard bay and a point situated 5 km upstream. Nepton, between its mouth in Nepton bay and a point situated 2 km upstream. Rivière Petite Nepton, between its mouth in Nepton bay and a point situated 1 km upstream.</p>	
Lake whitefish, char, lake trout	from April 1 st , 2011 to April 24, 2011 and from June 7, 2011 to September 7, 2011 and from December 1 st , 2011 to March 31, 2012
Sturgeon	from June 15, 2011 to October 31, 2011
Other species	from April 1 st , 2011 to April 24, 2011 and from June 7, 2011 to March 31, 2012
<p>Lakes: Chevrier, the part comprised between a point situated at 49°38'50" N 74°26'18" W and the mouth of ruisseau Audet (49°38'44" N 74°24'01" W). Doda, the part comprised within a radius of 500 m downstream of the mouth of rivière Saint-Cyr (49°19'03" N 75°19'13" W).</p>	
Lake whitefish, char, lake trout	from June 7, 2011 to September 7, 2011
Sturgeon	from June 7, 2011 to October 31, 2011
Other species	from April 1 st , 2011 to April 24, 2011 and from June 7, 2011 to March 31, 2012
<p>Rivers : De l'Aigle, between its mouth in lac Doda and a point situated 7 km upstream. Opawica, between the bridge on kilometre 53 of road L-209 south (Barette) and a point situated 1 km downstream towards lac Des Vents; between its mouth in lac Doda to and a point situated 5 km upstream.</p>	
Lake whitefish, char, lake trout	from June 7, 2011 to September 7, 2011
Sturgeon	from June 15, 2011 to October 31, 2011
Other species	from April 1 st , 2011 to April 24, 2011 and from June 7, 2011 to March 31, 2012
<p>Rivers : Opémisca, between its mouth in lac Opémisca and a point situated 8 km upstream, corresponding to latitude 50° North. Chibougamau, between Du Rapide bridge between the islands (chemin L-209 nord, km 14) and a point situated 1.5 km downstream, towards lac Opémisca.</p>	
Lake whitefish, char, lake trout	from June 15, 2011 to September 7, 2011
Sturgeon	from June 15, 2011 to October 31, 2011
Other species	from April 1 st , 2011 to April 15, 2011 and from June 15, 2011 to March 31, 2012
<p>Rivière Saint-Cyr, between the km 12 bridge of chemin 5300 (Barette south) (49°17'15" N 75°18'42" W) and its mouth in lac Doda. Ruisseau Germain, between a point on lac Édith (49°26'21" N 75°29'28" W) and its mouth in lac Germain (49°26'52" N 75°29'00" W).</p>	
Lake whitefish, char, lake trout	from June 7, 2011 to September 7, 2011
Sturgeon	from June 15, 2011 to October 31, 2011
Other species	from April 1 st , 2011 to April 24, 2011 and from June 7, 2011 to March 31, 2012

Lakes : **Au Goéland**, the portion situated within a 200 m radius upstream of its outlet into the Rivère Waswanipi (49°47'44" N 76° 47'12" W). **Pusticamica**, the portion situated within a 300 m radius downstream of the mouth of the rivière O'Sullivan (49°21' N 76° 23' W, Benoît township). **Waswanipi**, the portion situated within a 300 m radius downstream of the mouth of the rivière O'Sullivan (49°28' N 76°29' W, Ailly, Bosse and Nelligan townships). **Rivers :** **O'Sullivan**, between its outlet into lac Pusticamica and a point 3.2 km upstream; between its outlet into lac Waswanipi and a point 300 m upstream (49°28' N 76°28' W, Bosse township). **Waswanipi**, between lac Au Goéland and a point 3 km downstream towards lac Olga (49°51' N 76°56' W); between lac Olga and a point 100 m downstream of its outlet into lac Matagami (49°53' N 77°14' W); between the limit of the Waswanipi Category II lands and a point 100 m downstream of its outlet into lac Au Goéland (49°43' N 76°44' O, Vignal and Ailly townships).

Lake whitefish, char, lake trout	from June 15, 2011 to September 7, 2011
Sturgeon	from June 15, 2011 to October 31, 2011
Other species	from April 1 st , 2011 to April 24, 2011 and from June 15, 2011 to March 31, 2012

Note A: See Maps of the zones, fishing periods and catch limits. **Note C:** A length limit may apply for this species in this zone; see *Catch, possession and length limits*. **Note C:** A length limit may apply for this species in this zone; see *Catch, possession and length limits*. **Note D:** The catch limit for char in zones 17 and 22 to 24 is also expressed in weight. This weight limit is calculated in the following way in the case of fish that are not whole:

- the weight of eviscerated fish X 1.25 must not exceed the authorized weight limit;
- the weight of eviscerated fish with their head removed X 1.66 must not exceed the authorized weight limit;
- the weight of fish in fillets X 3.5 must not exceed the authorized weight limit.

Zone 18

Important

The **table 1** present the **fishing periods and the daily catch limits** of sport fish interest of Québec, for the **zone 18**. There are many **exceptions** to these fishing periods and to these catch limits. To find out the exceptions, consult **table 2** :

To find out the fishing seasons for the body of water of interest to you

1. first check if this body of water is mentioned in the exceptions to the fishing seasons of this zone (Table 2);
2. if it is not mentioned, the seasons stipulated for the zone apply (Table 1).



Table 1 – Fishing periods and Catch limit (Zone 18)

Species [Catch limit] ^{Note A}	2011 - 2012
Stripped bass	Fishing prohibited
Pike [10 in all]	from April 1 st , 2011 to April 15, 2011 and from May 27, 2011 to March 31, 2012
Char [20 in all]	from April 1 st , 2011 to September 11, 2011  and from December 1 ^{er} , 2011 to March 31 2012
Lake trout ^{Note C} and splake [2 in all] ^{Note C}	from April 22, 2011 to September 11, 2011
landlocked salmon [2]	from April 22, 2011 to September 5, 2011
Atlantic salmon [1] ^{Note B} (Elsewhere than in salmon rivers)	from June 1 st , 2011 to August 31, 2011
Smelt [60] , yellow perch [50], other species [no limit]	from April 1 st , 2011 to March 31, 2012 

Attention

The **following waters** have **fishing seasons that differ** from those indicated for periods and quotas for the zone (table 1). For more information, contact an office of the Department.

Table 2 – Exceptions to the fishing seasons (Zone 18)

Lakes and rivers	
Species	2011 - 2012
Lakes : Unnamed (49°38'30" N 69°21'20" W), (49°38'00" N 69°21'40" W), (49°37'50" N 69°20'40" W), Anne (49°33' N 68°59' W), Betchie (49°40'14" N 69°59'05" W), Boucher (49°28' N 68°59' W), Au Brochet (49°40' N 69°36' W), des Caribous (49°08'33" N 69°54'25" W), Du Décès (49°38'15" N 69°18'44" W), Dissi (49°19'23" N 69°51'51" W), Edouard (48°35'53" N 69°35'17" W), Grimoult (49°45'58" N 69°44'18" W), de l'Île (49°09'51" N 69°54'19" W), Kakuskanus (49°13'15" N 69°59'11" W), À Jules (49°44' N 69°08' W), Kamiltaukas (49°37'15" N 68°56'17" W), Letemplier (49°27'22" N 68°47'01" W), Petit lac Letemplier (49°25'32" N 68°45'28" W), Des Montagnais (49°40' N 69°05' W), Nid du Porc (49°24'14" N 68°58'09" W), aux Perles (49°11'30" N 69°50'01" W), Du Raccourci (49°20' N 69°07' W), Réservoir Pipmuacan (49°25'27" N 69°53'33" W), Du Retard (49°41'24" N 69°07'01" W), Roy (49°45' N 69°54' W), du Sault-aux-Cochons (49°19'23" N 69°51'51" W), Sédillot (49°31'38" N 69°06'42" W), Violette (49°54'45" N 69°52'46" W), Uchichicau (49°46'39" N 69°41'47" W). 	
Char	from April 22, 2011 to September 11, 2011
Pike	from May 27, 2011 to November 30, 2010
Landlocked salmon, saumon, lake trout	Same as Zone
Other species	from April 22, 2011 to November 30, 2011
Centre d'études et de recherches Manicouagan, Lac Aber (municipalité de Baie-Comeau), lac de l'Aqueduc (49°09'19" N 69°41'56" W), rivière Caouishtagamac , between Yvon Rose camp and a point 1 km downstream. Rivière Au Loup Marin , between the impassable falls at km 13 and the fishway downstream. Rivière Letemplier , downstream of lac Kamiliupistes. 	
All species	Fishing prohibited


Lakes: Gilles (49°09'19" N 69°41'56" O), John (49°09'19" N 69°41'56" W), Miracle (49°09'19" N 69°41'56" W). 	
All species	from April 22, 2011 to September 11, 2011

Table 3 – Exceptions in salmon rivers (Zone 18)

Rivers	
Species	2011 - 2012

The **catch limits** for the following rivers are indicated in **Table 1**, **except where stipulated otherwise in [brackets]**.

Betsiamites , between a straight line joining the northern tip of the Canadiens bank and Betsiamites point to the Bersimis II hydroelectric dam.	
All species	Fishing prohibited

Calumet , between a straight line perpendicular to the current linking the two banks from the point (49°35'38" N 67°14'08" W) and the downstream side of Highway 138 bridge. Fly fishing only	
All species, except salmon	from June 1 st , 2011 to September 15, 2011

Calumet , between the downstream side of Highway 138 bridge and the falls situated at the point (49°37'28" N 67°15'16" W) <small>Note 5</small> .	
All species	Fishing prohibited

Des Escoumins , between a line joining à la Croix Point and the rocky point on which the Escoumins dock is built, and the dam located on Lot 11A, Rang I, Des Escoumins <small>Note 5</small> . Fly fishing only	
All species, except salmon	from April 22, 2011 to September 15, 2011

Des Escoumins , between a point 20 m upstream of Pinel falls and the dam at the outlet of lac Gorgotton. <small>Note 5</small> Angling or fly fishing	
All species, except salmon	Same as zec Nordique

Escoumins , its tributaries: Rivière Polette , between its confluence with rivière des Escoumins and lac Polette. Rivière Maclure , between its confluence with rivière des Escoumins and lac Maclure. Rivière Chatignies , between its confluence with rivière des Escoumins and its confluence with rivière Boulanger (48°29'13"N, 69°50'40"W). Rivière des Savanes , between its confluence with rivière des Escoumins and a point (48°34'53"N, 69°55'00"W) located 4.5 km upstream. Fly fishing only	
All species, except salmon	from April 22, 2011 to September 11, 2011

Franquelin , between a straight line joining the two banks situated 50 m downstream of the Highway 138 bridge and the high-voltage power line 800 m upstream of that bridge. <small>Note 5</small> Angling or fly fishing	
All species, except salmon	from April 22, 2011 to September 11, 2011

Godbout , between a straight line running perpendicular to the current joining the western tip of molson point and the opposite bank and the power line 1 km upstream. <small>Note 5</small> Angling or fly fishing	
All species, except salmon	from April 22, 2011 to May 31, 2011 and from August 1 st , 2011 to October 15, 2011
Fly fishing only	
All species, except salmon	from June 1 st , 2011 to July 31, 2011

The **unnamed river** between its confluence with rivière Godbout (49°42'03"N, 67°52'28"W) and an unnamed lake situated 5 km upstream (49°41'06"N, 67°54'31"W). The **unnamed river** between its confluence with rivière Godbout and lac Godbout. Rivière **Ashini-Est**, between its confluence with rivière Godbout and a point situated 4.6 km upstream (49°33'49"N, 67°37'14"W) Ruisseau **Ashini-Ouest**, between its confluence with rivière Godbout and a point situated 1.4 km upstream (49°40'25"N, 67°45'01"W). Rivière **Bignell**, between its confluence with rivière Godbout and an unnamed lake (49°41'31"N, 67°41'43"W). Rivière **Étienne**, between its confluence with rivière Godbout and an unnamed lake (49°29'08"N, 67°47'16"W). The **unnamed river**, between its confluence with rivière Étienne (49°27'41"N, 67°42'28"W) and a point situated 5.5 km upstream (49°30'17"N, 67°43'25"W). Ruisseau **Frigon**, between its confluence with rivière Godbout and a point situated 9 km upstream (49°42'33"N, 67°56'54"W). The **unnamed river**, between its confluence with ruisseau Frigon (49°43'32"N, 67°56'21"W) and lac Pesetone. Rivière **Godbout-Est**, between its confluence with rivière Godbout and the southern levee of lac Sainte-Anne. Rivière **Beauzèle**, between its confluence with rivière Godbout-Est and lac Beauzèle. The **unnamed river**, between its confluence with rivière Beauzèle (49°46'01"N, 67°39'43"W) and an unnamed lake situated 3.2 km upstream (49°44'31"N, 67°39'49"W). The **unnamed river**, between its confluence with rivière Beauzèle (49°46'50"N, 67°37'32"W) and an unnamed lake situated 6.1 km upstream (49°44'10"N, 67°37'01"W). The **unnamed river**, between its confluence with an unnamed tributary of rivière Beauzèle (49°45'07"N, 67°37'08"W) and lac Devoble. Rivière **Mon Oncle**, between its confluence with rivière Godbout and a point situated 100 m upstream (49°22'49"N, 67°41'26"W).

Engin : Pêche à la mouche

All species, except salmon

from April 22, 2011 to September 11, 2011

Laval, between a straight line joining Laval point and the southeastern tip of Didier bay, via point 48°45'36" N 69°02'06" W, and a straight line joining the southern point of block "E" on the western bank (48°46'21" N 69°03'07" W) to the southwestern point of block "E" on the eastern bank (48°46'21" N 69°03'03" W). [Note 5](#)

Angling or fly fishing

Smelt

from April 1st, 2011 to April 15, 2011 and
from December 1st, 2011 to March 31, 2012

Char [\[5 in all\]](#) and other species, except salmon

from May 15, 2011 to October 15, 2011

Laval, between a straight line joining the southern point of block "E" on the western bank (48°46'21" N 69°03'07" W) to the southwestern point of block "E" on the eastern bank (48°46'21" N 69°03'03" W) and a line perpendicular to the current 500 m upstream [Note 5](#).

Angling or fly fishing

Smelt

from April 1st, 2011 to April 15, 2011 and
from December 1st, 2011 to March 31, 2012

Fly fishing

Char [\[5 in all\]](#) and other species, except Smelt and salmon

from June 1st, 2011 to August 15, 2011 and
from August 16, 2011 to October 15, 2011 [Note 4](#)

Laval, between a line perpendicular to the current 500 m upstream of a straight line joining the southern point of block "E" on the western bank (48°46'21" N 69°03'07" W) to the southwestern point of block "E" on the eastern bank (48°46'21" N 69°03'03" W) and a line linking points 48°50'08" N 69°03'56" W on the west shore and 48°50'02" N 69°04'05" W on the east shore. [Note 5](#)

Fly fishing

Char [\[5 in all\]](#) and other species, except salmon

from June 1st, 2011 to August 15, 2011 and
from August 16, 2011 to October 15, 2011 [Note 4](#)

Laval, between a line perpendicular to the current 100 m upstream of the falls at the 26th km point (48°56'28"N 69°07'36"W) and the southwestern limit of lac Laval (48°59'15"N 68°08'36" W).

Angling or fly fishing

All species [\[same as zec de Forestville\]](#), except salmon

Same as zec

Pentecôte, between a straight line joining the east and west tips of its mouth and the downstream side of the Highway 138 bridge. [Note 5](#)

Angling or fly fishing

All species, except salmon

from April 1st, 2011 to September 11, 2011 and
from December 1st, 2011 to March 31, 2012

Trinité, de la, between a straight line perpendicular to the current joining both shores 175 m downstream of the Highway 138 bridge and the downstream side of the 22-mile bridge (49°38'28" N 67°28'43" W). [Note 5](#)
Fly fishing only

Char [10] and other species, except salmon

from June 1st, 2011 to September 30, 2011

Trinité, de la, between the northern boundary of zec Rivière-de-la-Trinité and its source. [Note 5](#)
Angling or fly fishing

All species, except salmon

from April 22, 2011 to September 11, 2011

Trinité, de la, its tributaries: The **unnamed river**, between its confluence with rivière de la Trinité (49°24'28"N, 67°26'25"W) and a point situated 2 km upstream (49°23'59"N, 67°26'55"W). The **unnamed river**, between its confluence with rivière de la Trinité (49°29'46"N, 67°27'14"W) and a point situated 0.4 km upstream (49°29'56"N, 67°27'09"W). The **unnamed river**, between its confluence with rivière de la Trinité (49°34'29"N, 67°28'55"W) and a point situated 0.5 km upstream (49°34'41"N, 67°29'11"W). The **unnamed river**, between its confluence with rivière de la Trinité (49°43'40"N, 67°25'50"W) and a point situated 2.2 km upstream (49°43'17"N, 67°25'09"W). The **unnamed river**, between its confluence with rivière de la Trinité (49°46'02"N, 67°27'00"W) and a point situated 0.7 km upstream (49°46'19"N, 67°26'53"W). The **unnamed river**, between its confluence with rivière de la Trinité (49°46'47"N, 67°28'13"W) and a point situated 1.9 km upstream (49°46'26"N, 67°29'30"W). Ruisseau **Bilodeau**, between its confluence with rivière de la Trinité and a point situated 7.4 km upstream (49°26'58"N, 67°19'43"W). Ruisseau **Earle**, between its confluence with rivière de la Trinité and lac Earle. Ruisseau **Fafard**, between its confluence with rivière de la Trinité and a point situated 1.1 km upstream (49°38'09"N, 67°30'03"W). The **unnamed river**, between its confluence with ruisseau Fafard and a point situated 1.5 km upstream (49°38'46"N, 67°30'08"W). Crique **Rimouski**, between its confluence with rivière de la Trinité and a point situated 0.9 km upstream (49°40'45"N, 67°27'38"W). Ruisseau **Sainte-Croix**, between its confluence with rivière de la Trinité and lac Sainte-Croix. Ruisseau **Théodore**, between its confluence with rivière de la Trinité and lac Théodore.

Engin : Pêche à la ligne ou à la mouche

Toutes les espèces, sauf le saumon

from April 22, 2011 to September 11, 2011

Note A: See Maps of the zones, fishing periods and catch limits. **Note B:** Salmon fishing licence mandatory. **Note C:** A length limit may apply for this species in this zone; see *Catch, possession and length limits*. **Note 4:** With single hooks, baited or unbaited, 7 mm or smaller. **Note 5:** As well as the tributaries of this sector frequented by salmon.

Zone 19 (North and South)**Important**

The **table 1** present the **fishing periods and the daily catch limits** of sport fish interest of Québec, for the **zone 19**. There are many **exceptions** to these fishing periods and to these catch limits. To find out the exceptions, consult **table 2** :

To find out the fishing seasons for the body of water of interest to you

1. first check if this body of water is mentioned in the exceptions to the fishing seasons of this zone (Table 2);
2. if it is not mentioned, the seasons stipulated for the zone apply (Table 1).

Table 1 – Fishing periods and Catch limit (Zone 19 North)

Species [Catch limit] <small>Note A</small>	2011 - 2012
All species	Fishing prohibited


Table 1 – Fishing periods and Catch limit (Zone 19 South)

Species [Catch limit] <small>Note A</small>	2011 - 2012
Stripped bass	Fishing prohibited
Pike [10 in all]	from April 1 st , 2011 to April 15, 2011 and from May 27, 2011 to March 31, 2012
Char [20 in all], landlocked salmon [6], lake trout and splake [3 in all]	from April 1 st , 2011 to September 11, 2011  and from December 1 st , 2011 to March 31, 2012
Atlantic salmon [1] <small>Note B</small> (elsewhere than in salmon rivers)	from June 1 st , 2011 to August 31, 2011
Smelt [120], yellow perch [50], other species [no limit]	from April 1 st , 2011 to March 31, 2012 

Attention

The **following waters** have **fishing seasons that differ** from those indicated for periods and quotas for the zone (table 1). For more information, contact an office of the Department.

Table 2 – Exceptions to the fishing seasons (Zone 19 South)

Lakes and rivers	
Species	2011 - 2012
Lakes : Du Chaunoy (51°32' N 68°47' W), Daigle (52°49' N 67°12' W), Mogridge , Observation (51°22' N 68°49' W)	
Char, lake trout, landlocked salmon	from April 22, 2011 to September 11, 2011
Pike, walleye	from May 27, 2011 to November 30, 2011
Other species	from April 22, 2011 to November 30, 2011
Rivière Aisley , between its mouth and the first falls upstream.	
All species	from April 1 st , 2011 to September 11, 2011  and from November 1 st , 2011 to March 31, 2012
Unnamed river , between the outlet of lac Daviault (52°07'09" N 67°06'13" W) and the mouth of the tributary of an unnamed lake (52°47'09" N 67°05'55" W).	
All species	Fishing prohibited


Du Bois-Joli stream (Ferland park stream), between its mouth and extending to the rue des Chanterelles culvert.	
All species	from April 1 st , 2011 to April 15, 2011 and from April 25, 2011 to May 14, 2011 and from July 1 st , 2011 to September 7, 2011 and from December 1 st , 2011 to March 31, 2012


Table 3 – Exceptions in salmon rivers - Zone 19 (South)

Rivers	
Species	2011 - 2012


The **catch limits** for the following rivers are indicated in **Table 1**, **except where stipulated otherwise in [brackets]**.

<p>Des Belles Amours, between a straight line joining point 51°28'29" N 57°26'57" W to point 51°28'47" N 57°26'01" W via point 51°28'36" N 57°26'29" W and the downstream side of the Highway 138 bridge ^{Note 5}. Au Bouleau, between a straight line joining point 50°16'53" N 65°31'04" W on the western bank to point 50°16'56" N 65°30'57" W on the eastern bank to the power line situated 1 km upstream ^{Note 5}. Brador Est, between a straight line joining the southern tip of La Falaise point and the opposite bank at 51°29'19" N 57°14'24" W and the downstream side of the Highway 138 bridge ^{Note 5}. Chécatica, between a straight line joining point 51°22'26" N 58°18'27" W to point 51°22'14" N 58°18'22" W and latitude 51°23'14" N ^{Note 5}. Coacoachou, between a straight line joining 50°16'05" N 60°18'19" W and 50°16'11" N 60°17'32" W and the tributary of lac Salé ^{Note 5}. Jupitagon, between a straight line joining point 50°17'07" N 64°35'27" W on the western bank to point 50°17'07" N 64°34'56" W on the eastern bank and the first rapids ^{Note 5}. Kécarpoui, between a straight line joining point 51°04'46" N 58°50'20" W to point 51°04'50" N 58°49'58" W and the first rapids ^{Note 5}. Magpie, between a straight line running perpendicular to the current joining the two banks 400 m downstream of the Highway 138 bridge and downstream side of this bridge ^{Note 5}. Mingan, between a straight line joining points 50°17'32" N 64°00'25" W and 50°16'57" N 63°59'46" W and 50°18'00" N 63°58'00" W and the downstream side of the Highway 138 bridge ^{Note 5}. Napetipi, between a straight line joining point 51°18'11" N 58°09'00" W to point 51°18'10" N 58°08'26" W and the first rapids ^{Note 5}. Nétagamiou, between a straight line joining point 50°28'11" N 59°36'39" W to point 50°28'03" N 59°36'24" W and a point 100 m downstream of the first falls ^{Note 5}. Du Petit Mécatina, between a straight line joining point 50°35'00" N 59°24'50" W to point 50°35'23" N 59°22'33" W and a point 100 m downstream of the first rapids ^{Note 5}. Romaine, between a straight line joining Paradis point and Moutange island at point 50°16'18" N 60°50'08" W and Moutange island at point 50°16'48" N 63°49'02" W to Aisley point and a point 100 m downstream of the first falls (50°17'51" N 63°48'18" W). Saint-Jean, between a straight line joining the tip of Robin point to the tip of Bout du Banc and the downstream side of Highway 138. Saint-Paul, between a straight line running perpendicular to the current joining the two banks 500 m downstream of the Highway 138 bridge and a straight line upstream formed by the line of latitude 51°33' N ^{Note 5}. Sheldrake, between a straight line running perpendicular to the current joining the two banks 100 m downstream of the Highway 138 bridge and a straight line joining the western bank (50°16'33" N 64°55'13" W) to the eastern bank (50°16'28" N 64°54'55" W), via the northern tip of the island furthest downstream ^{Note 5}.</p> <p>Angling or fly fishing</p>	
All species, except salmon	from April 22, 2011 to September 15, 2011

<p>Du Gros Mécatina, between a straight line joining point 50°46'11" N 59°08'32" W to point 50°46'14" N 59°08'24" W and a straight line joining point 50°46'05" N 59°05'50" W to point 50°46'07" N 59°05'26" W and the first rapids situated at latitude 50°49'06" N.</p> <p>Angling or fly fishing</p>	
Smelt	from April 1 st , 2011 to September 15, 2011  and from December 1 st , 2011 to March 31, 2012
Other species, except salmon	from April 22, 2011 to September 15, 2011

<p>Lac du Gros Mécatina</p> <p>Angling or fly fishing</p>	
Smelt	from April 1 st , 2011 to September 15, 2011  and from December 1 st , 2011 to March 31, 2012
Other species, except salmon	from April 22, 2011 to September 15, 2011

<p>Lac Kegaska</p> <p>Angling or fly fishing</p>	
All species, except salmon	Same as Zone

Moisie , between a straight line joining Aux Américains point to Moisie point and a straight line running perpendicular to the current joining the old Moisie wharf and the opposite bank at point 50°12'39" N 66°03'42" W. Note 5 Angling or fly fishing	
All species, except salmon	from April 22, 2011 to September 15, 2011
Moisie , between the upstream limit of the Haute-Moisie outfitting operation and the 52 nd parallel falls situated at point 50°00'03" N 66°42'39" W on the western bank and point 50°00'05" N 66°42'34" W on the eastern bank Note 5 . Taoti , between its mouth and a point situated 10 km upstream Note 5 . Fly fishing	
All species, except salmon	from June 1 st , 2011 to September 15, 2011
Moisie, Petite rivière à la Truite , between its mouth and its source Note 5 . Angling or fly fishing	
All species, except salmon	from June 1 st , 2011 to September 15, 2011
Du Petit Mécatina , between a straight line joining point 50°35'00" N 59°24'50" W to point 50°35'23" N 59°22'33" W and a point 100 m downstream of the first rapids Note 5 . Angling or fly fishing	
Smelt	from April 1 st , 2011 to September 15, 2011  and from December 1 st , 2011 to March 31, 2012
Other species, except salmon	from April 22, 2011 to September 15, 2011
Piashti , between a straight line running perpendicular to the current joining the two banks 125 m downstream of the Highway 138 bridge and a point 300 m upstream of this bridge Note 5 . Angling or fly fishing	
All species, except salmon	from April 1 st , 2011 to April 15, 2011 and from December 1 st , 2011 to March 31, 2012
Fly fishing only	
All species, except salmon	from June 1 st , 2011 to September 15, 2011
Piashti , between a straight line joining the southeastern tip of Tanguay point (50°16'43" N 62°48'41" W) to the spur of Loizeau point (50°16'40" N 62°48'11" W) up to the southern tip of Loizeau point (50°16'50" N 62°47'56" W) and a straight line perpendicular to the current joining the two banks 125 m downstream from Highway 138 bridge Note 5 . Angling or fly fishing	
All species, except salmon	from April 22, 2011 to September 11, 2011
Du Porc-Épic , between its mouth and a point located upstream of latitude 50°44' N Note 5 . Fly fishing	
All species, except salmon	from April 22, 2011 to September 15, 2011
Aux Rochers , between a straight line joining point 50°01'05" N 66°52'28" W, to point 50°01'00" N 66°52'20" W, and the downstream side of the bridge crossing the west stretch of the river joining Port-Cartier-Ouest to Port-Cartier (Petit quai sector). It is exceptionally permitted to fish at this location with a sportfishing licence during the salmon fishing period). Fly fishing only	
All species, except salmon	from June 1 st , 2011 to June 30, 2011
Angling of fly fishing	
All species, except salmon	from July 1 st , 2011 to September 15, 2011
Aux Rochers , between the municipal holding dam and the downstream side of the 8 mile bridge Note 5 . Angling or fly fishing	
All species, except salmon	from May 20, 2011 to September 5, 2011

Aux Rochers , between the downstream side of the 8 mile bridge and the southern tip of the island south of lake Walker at point 50° 07'54" N 67°07'59" W <u>Note 5</u> . Fly fishing	
All species, except salmon	from May 20, 2011 to September 15, 2011
McDonald , between its mouth and the downstream side of the railway bridge northeast of lac Quatre-Lieues <u>Note 5</u> . Angling or fly fishing	
All species, except salmon	from May 20, 2011 to September 5, 2011
McDonald , between lac Quatre-Lieues and the footbridge downstream of MacDonald falls <u>Note 5</u> . Fly fishing	
All species, except salmon	from May 20, 2011 to September 15, 2011
McDonald , between MacDonald falls and lac Valilée <u>Note 5</u> . Ronald , between its mouth and the salmon homing limit in this river at point 50°10'20" N 67°16'25" W <u>Note 5</u> . Fly fishing	
All species, except salmon	from May 20, 2011 to September 5, 2011
Saint-Augustin , between a line joining point 51°13'58" N 58°37'03" W to point 51°11'44" N 58°35'54" W to point 51°11'07" N 58° 35'49" W and a straight line joining point 51°12'54" N 58°39'04 W" and point 51°13'22" N 58°38'46" W". <u>Note 5</u> Angling or fly fishing	
Smelt	from April 1 st , 2011 to April 15, 2011 and from December 1 st , 2011 to March 31, 2012
All species, except salmon	from June 1 st , 2011 to September 15, 2011

Note A: See Maps of the zones, fishing periods and catch limits. **Note B:** Salmon fishing licence mandatory. **Note 5:** As well as the tributaries of this sector frequented by salmon.

Zone 20

Important

The **table 1** present the **fishing periods and the daily catch limits** of sport fish interest of Québec, for the **zone 20**. There are many **exceptions** to these fishing periods and to these catch limits. To find out the exceptions, consult **table 2** :

To find out the fishing seasons for the body of water of interest to you

1. first check if this body of water is mentioned in the exceptions to the fishing seasons of this zone (Table 2);
2. if it is not mentioned, the seasons stipulated for the zone apply (Table 1).

Table 1 – Fishing periods and Catch limit (Zone 20)

Species [Catch limit] ^{Note A}	2011 - 2012
Stripped bass	Fishing prohibited
Atlantic salmon [1] ^{Note B} (Elsewhere than in salmon rivers)	from June 15, 2011 to August 31, 2011
Smelt [120], char [20 in all], other species [no limit]	from April 22, 2011 to September 11, 2011

Attention

The **following waters** have **fishing seasons that differ** from those indicated for periods and quotas for the zone (table 1). For more information, contact an office of the Department.

Table 2 – Exceptions to the fishing seasons (Zone 20)



Lakes and rivers	
Species	2011 - 2012
Lake Saint-Georges	
All species	from April 1 st , 2011 to September 11, 2011  and from December 20, 2011 to March 31, 2012

Table 3 – Exceptions in salmon rivers (Zone 20)

Rivers	
Species	2011 - 2012

The **catch limits** for the following rivers are indicated in **Table 1**, **except where stipulated otherwise in [brackets]**.

Elsie (Sans bout), from point 49°45'25" N 64°01'02" W to point 49°46'06" N 64°00'32" W upstream. Angling or fly fishing	
All species, except salmon	Same as Zone
Jupiter , between an extension of the two lines following the general direction of the coast for 1 km on both sides of the river to its source. ^{Note 5} Fly fishing	
All species, except salmon	from May 15, 2011 to September 30, 2011 
À la Loutre , between the extension of two lines following the general direction of the shore over 1 km on both sides of the river and pool #2 inclusively. ^{Note 5} Fly fishing	
All species, except salmon	from May 15, 2011 to September 15, 2011

Note A: See Maps of the zones, fishing periods and catch limits. **Note B:** Salmon fishing licence mandatory. **Note 5:** As well as the tributaries of this sector frequented by salmon.

Zone 21

Important

The **table 1** presents the **fishing periods and the daily catch limits** of sport fish interest of Québec, for the **zone 21**. There are many **exceptions** to these fishing periods and to these catch limits. To find out the exceptions, consult **tables 2 and 3**.

To find out the fishing seasons for the body of water of interest to you

1. first check if this body of water is mentioned in the exceptions to the fishing seasons of this zone (Table 2);
2. if it is not mentioned, the seasons stipulated for the zone apply (Table 1).

Table 1 – Fishing periods and Catch limit (Zone 21)

Species [Catch limit] <small>Note A</small>	2011 - 2012
Stripped bass	Fishing prohibited
Bass [6 in all], muskellunge [2] <small>Note C</small>	from June 17, 2011 to March 31, 2012
Atlantic salmon [1] <small>Note B</small> (Elsewhere than in salmon rivers)	from June 1 st , 2011 to August 31, 2011
Sturgeon [1 in all]	from June 15, 2011 to October 31, 2011
Pike [6 in all], walleye [6 in all] <small>Note C</small> , smelt [120] <small>Note C9</small> , char [15 in all], landlocked salmon [3], trout [5 in all], lake trout and splake [2 in all], yellow perch [50], black crappie [30], other species [no limit]	Year-round

Attention

The **following waters** have **fishing seasons that differ** from those indicated for periods and quotas for the zone (table 1). For more information, contact an office of the Department.

Table 2 – Exceptions to the fishing seasons (Zone 21)

Lakes and rivers	
Species	2011 - 2012

> **Description of zone 21.** Given the complexity of Zone 21, a description of its boundaries follows. It includes: the **Saint-Laurent** golfe and river downstream of the Pierre-Laporte bridge, including **Des Chaleurs** up to the Campbellton bridge; the **rivière Saguenay**, downstream of the Dubuc bridge in Saguenay; except for the part of Saint-Étienne cove situated southwest of the line linking points 48°12'05" N 69°54'36" W and 48°12'03" N 69°54'34" W; the territory belonging to the **Îles-de-la-Madeleine** situated between latitudes 47°10' N and 48°00' N and between longitudes 61°00' W and 62°20' W, including D'Entrée, Du Havre Aubert, Du Havre aux Maisons, Du Cap aux Meules, Aux Loups, Grosse Île, De la Grande Entrée, Shag, and Brion islands, Aux Margaulx rocks, Aux Oiseaux rock and Corps-Mort island, as well as all other islands situated fully or partially within the aforementioned boundaries. The following stretches are also included in Zone 21. **Note** : Islands not part of the Îles-de-la-Madeleine electoral division are part of the same zone as their electoral division, except for Île d'Anticosti (Zone 20). Downstream of the Highway 132 bridge, the **rivers: Bonaventure, Boyer, Cap-Chat, Dartmouth, Grande Rivière, Du Loup, Matane, De Mont-Louis, Ouelle, Aux Perles, Petite rivière du Loup, Petite rivière Port-Daniel, Port-Joli, Rimouski, À la Tortue, Trois Saumons, Verte, Vincelotte, ruisseau Corriveau.** Downstream of the Highway 138 bridge, the **rivers: Aux Canards, Cazeau, Aux Chiens, Le Moyne, Malbaie, Manicouagan, Montmorency, Noire, Du Petit Pré, Aux Rosiers, Du Sault à la Puce, Valin, ruisseau Sainte-Catherine.** Downstream of the Highway 172 bridge, the **rivers: Caribou, Aux Outardes, Valin** Downstream of the CN railway, the **rivers: Des Boudreault, Du Gouffre, Jean-Noël, Malbaie, Du Milieu, Grand Pabos Ouest, Petit Pabos, Port Daniel, Sainte-Anne-du-Nord, Petite rivière Saint-François, Saint-Jean, Trois Pistoles** and **brooks: Gros Ruisseau, Jureux, De la Martine, Du Seigneur (du Moulin).** The lower bay of **rivers: Du Chafaud aux Basques, Dauphine, À David, Marguerite, Des Petites Îles, Saint-Athanase** and **brooks: Du Moulin, Grand Ruisseau.** Lastly the **rivers: Baie des Rochers**, downstream of the old dam; **Beauport**, downstream of Highway 440; **Cascapédia**, downstream of the foundations of the old Highway 132 bridge; **Petite rivière Cascapédia**, downstream of the Perron blvd. bridge; **Chaudière**, downstream of the foundations of the old Garneau bridge; **Etchemin**, downstream of the old dam; **Éternité**, downstream of a straight line joining points 48°17'53" N 70°19'58" W and 48°17'56" N 70°20'10" W; **Ha! Ha!**, downstream of the Highway 170 bridge; **Lafleur**, downstream of Highway 368; **Madeleine**, downstream of a straight line running through Cap de la Madeleine at point 49°15'00" N 65°19'30" W and the tip of the Dune east of the river at point 49°14'50" N 65°19'16" W; **À Mars**, downstream of a straight line passing through points 48°20'28" N 70°52'40" W and 48°20'12" N 70°52'32" W; **Des Mères**, downstream of Lemieux road; **Du Moulin**, downstream of the Highway 372 bridge;

Nouvelle, downstream of a line running perpendicular to the current at the mouth of ruisseau De la Cloche; **Aux Outardes**, downstream of the Outardes 2 dam; **Petit Saguenay**, downstream of a line running perpendicular to the current beginning at ruisseau Alvidas; **Du Port aux Quilles**, downstream from the bridge situated at point 47°53'13" N 69°50'55" W, **Portneuf**, downstream of the first dam upstream of Highway 138; **Port au Persil**, downstream of the Port-au-Persil road; **Port au Saumon**, downstream of the old bridge on the wharf road; **Sainte-Anne**, downstream of the 1re Avenue Ouest bridge at Sainte-Anne-des-Monts; **Saint-Charles**, downstream of the Joseph-Samson tunnel dam; **Saint-Jean (Saguenay)**, downstream of a line running perpendicular to the current beginning at the line of division of Lots 62 and 7b (Saint-Jean township); **Sainte-Marguerite**, downstream of the footbridge linking Lot 12, Rang west, to Lot D, Rang Est (Albert township); **Du Sud**, downstream of the dam; **York**, downstream of the Gaspé bridge.

Interior waters of the **Îles-de-la-Madeleine**. [Note 9](#)

Smelt	from July 1 st , 2011 to February 29, 2012
Other species	Same as Zone

Des Caps pond (Îles-de-la-Madeleine).

Smelt	Fishing prohibited
Other species	from May 1 st , 2011 to September 5, 2011

Fleuve **Saint-Laurent**, the part of fleuve Saint-Laurent located downstream of a line linking the docks of the Baie-Sainte-Catherine-Tadoussac ferry and situated to the west of a line linking the mouth of rivière Sainte-Marguerite (50°08'49" N 66°34'50" W) near Sept-Îles in Côte-Nord, and the mouth of rivière des Grands méchins in Les Méchins.

Smelt [60] and other species	Same as Zone
------------------------------	--------------

Rivière **Manicouagan**, between its mouth in the fleuve Saint-Laurent and the downstream side of Highway 138 bridge. Rivière **Aux Outardes**, between its mouth in the fleuve Saint-Laurent and the Outardes 2 dam.

Smelt [60]	from July 1 st 2011 to March 31, 2011
Other species	Same as Zone

Rivière **du Moulin**, between the downstream side of Boulevard Saguenay bridge and the downstream side of the Highway 372 bridge.

All species	from May 27, 2011 to September 11, 2011
-------------	---

Rivière **Saguenay**, between a transverse line joining Highway 138 between Tadoussac and Baie Sainte-Catherine and a line perpendicular to the current passing on the upstream side of Flèche littorale (48°26'23" N 70°54'08" W) situated near the municipality of Saint-Fulgence.

Char [5] and other species	Same as Zone
----------------------------	--------------

Rivière **Saguenay**, between a line perpendicular to the current passing on the upstream side of Flèche littorale (48°26'23" N 70°54'08" W) situated near the municipality of Saint-Fulgence and the downstream side of Dubuc bridge in Saguenay.

Char [5] and other species	from April 22, 2011 to October 31, 2011
----------------------------	---

Sainte-Marguerite bay, between the downstream side of the footbridge linking lot 12 of Rang West to lot D of Rang East (Albert township) and a straight line crossing Baie Sainte-Marguerite from a point (48°14'55" N 69°57'49" W) corresponding to the beluga whale observation site situated on the historic site of Mill bay and, on the opposite shore a point (48°15'19" N 69°58'58" W) corresponding to the tip of the northwest promontory.

Char [5] and other species	from May 16, 2011 to October 15, 2011
----------------------------	---------------------------------------

Rivière **du Sud**, between the part downstream of the bridge situated at point 46°59'12" N 70°32'59" W and a line linking the edge of Montmagny wharf 46°59'25" N 70°33'12" W and Aux Oies point 46°59'36" N 70°33'00" W. 🐟


Sturgeon	from June 15, 2011 to October 31, 2011
Other species except salmon	from June 15, 2011 to March 31, 2012 🐟

Ruisseau De l'Église (Municipality of Beaumont), the part of the brook in the fleuve Saint-Laurent situated between the markers located at 46°49'56" N 71°00'43" W; 46°50'00" N 71°00'43" W; 46°50'00" N 71°00'47" W; 46°49'56" N 71°00'47" W.	
Smelt	Fishing prohibited
Other species	Same as Zone
Fleuve Saint-Laurent , the stretch of the river northeast of a straight line joining À la Carriole point, on the north bank, to À la Loupe point, on the south bank.	
Landlocked salmon	Fishing prohibited
Other species	Same as Zone

Table 3 – Exceptions in salmon rivers (Zone 21)

Rivers	
Species	2011 - 2012

The **catch limits** for the following rivers are indicated in **Table 1**, **except where stipulated otherwise in [brackets]**.

Cap-Chat ^{Note 2} , between the western limit of the breakwater and the downstream side of the Highway 132 bridge (see also Zone 1). Sainte-Anne , between a line 450 m downstream of the 1 ^{re} Avenue Ouest bridge in Sainte-Anne-des-Monts and the downstream side of that bridge (see also Zone 1). Angling or fly fishing ^{Note 4}	
Smelt	from April 22, 2011 to September 30, 2011 and from December 20, 2011 to March 31, 2009
Other species, except salmon and striped bass	from April 22, 2011 to September 30, 2011
Grande Rivière , between a line drawn between the eastern limit of Lot 123-7 and the western limit of the breakwater and the downstream side of the Highway 132 bridge. Fly fishing only	
All species	from June 1 st , 2011 to September 15, 2011
Angling or fly fishing ^{Note 4}	
All species, except salmon and striped bass	from April 1 st , 2011 to May 31, 2011 and from September 16, 2011 to March 31, 2012
Malbaie , between a straight line joining Casgrain wharf (47°39'11" N 70°09'00" W) at the mouth of ruisseau Côte à Pontage (47°39'15" N 70°08'22" W) and the downstream side of the Highway 138 bridge (see also Zone 27). Fly fishing only 	
All species, except salmon	Same as Zone
Malbaie (south shore, canton Malbaie, see also Zone 1), between a straight line parallel to the railway bridge and situated 200 m downstream of the bridge and the downstream side of this bridge. Angling ^{Note 4} or fly fishing	
All species, except salmon and striped bass	from April 22, 2011 to September 5, 2011
Matane , between its mouth demarcated by a straight line joining the northern end of the two breakwaters and the downstream side of the Highway 132 bridge (see also Zone 1). Fly fishing ^{Note 4}	
All species, except salmon and striped bass	Year-round

Mont-Louis, between the downstream side of Highway 132 bridge and a straight line linking points 49°14'15" N 65°43'16" W and 49°14'24" N 65°44'58" W (this sector does not have the status of a salmon river).

Angling [Note 4](#) or fly fishing

Char [5] and other species

Same as Zone

Du Grand Pabos and **du Pabos ouest** (see also Zone 1), between a straight line parallel to the railway bridge and situated 125 m downstream of the bridge and the downstream side of this bridge.

Angling [Note 4](#) or fly fishing

All species, except salmon and stripped bass

Same as Zone

Du Petit Pabos, between a straight line perpendicular to the current 75 m downstream from the CN bridge and the downstream side of this bridge (see also Zone 1).

Angling or fly fishing

[Note 4](#)

All species, except salmon and stripped bass

from April 22, 2011 to September 5, 2011

Note A: See Maps of the zones, fishing periods and catch limits. **Note B:** Salmon fishing licence mandatory. **Note C:** A length limit may apply for this species in this zone; see *Catch, possession and length limits*. **Note C9:** The quota is 60 smelts in certain parts of zone 21. **Note 2:** Fishing from a boat or any other floating craft in the waters of the zec is prohibited. **Note 4:** With single hooks, baited or unbaited, 7 mm or smaller. **Note 9:** For the inner waters of Îles-de-la-Madeleine, the quota is just 60 smelts.

Zone 22 (North of 52nd)**Important**

The **table 1** present the **fishing periods and the daily catch limits** of sport fish interest of Québec, for the **zone 22 North**. There are many **exceptions** to these fishing periods and to these catch limits. To find out the exceptions, consult **table 2** :

To find out the fishing seasons for the body of water of interest to you

1. first check if this body of water is mentioned in the exceptions to the fishing seasons of this zone (Table 2);
2. if it is not mentioned, the seasons stipulated for the zone apply (Table 1).

In this zone, only fishing by means of a line or a rod equipped with a line is permitted. moreover, only fishing for certain species is allowed.

Table 1 – Fishing periods and Catch limit Zone 22 (north)

Species [Catch limit] <small>Note A</small>	2011 - 2012
Pike [10 in all], walleye [8 in all] <small>Note C</small> , brook trout [15 ou 5 kg + 1 char*] <small>Note D</small> , landlocked salmon [2], yellow perch [50], lake trout and splake [3 in all]	from June 1 st , 2011 to September 7, 2011
Other species	Fishing prohibited

Attention

The **following waters** have **fishing seasons that differ** from those indicated for periods and quotas for the zone (table 1). For more information, contact an office of the Department.

Table 2 – Exceptions to the fishing seasons- Zone 22 (North of 52nd)

Lakes and rivers	
Species	2011 - 2012
Lakes unnamed : (53°36' N 74°34' W), (53°43'47" N 73°00'11" W), (53°43'25" N 72°57'05" W), (53°43'48" N 72°57'24" W), (53°44'20" N 72°54'30" W), (53°44'49" N 73°01'39" W), (53°53' N 72°52' W), (53°54' N 72°51' W), (53°56' N 72°51' W), (53°57' N 72°07' W), (54°02' N 71°52' W), (54°03' N 72°30' W), (54°05' N 71°46' W), (54°07' N 71°40' W), (54°08' N 72°32' W), (54°13' N 72°28' W), (54°15' N 72°20' W), (54°18'12" N 72°29'47" W). Lakes : Bison , Chinusas (52°50' N 77°10' W), De la Noue , Desaulniers , Hiver , Lutrin , Des Merisiers , De la Montagne des Pins , Nochet , Des Oeufs , Petit lac des Pins , Thomas . 🐟	
Pike, walleye, Brook trout, landlocked salmon, yellow perch, lake trout	from April 1 st , 2011 to April 30, 2011 and from June 15, 2011 to September 7, 2011 and from December 1 st , 2011 to March 31 st , 2012
Other species	Fishing prohibited
Lacs : sans nom (à Jules) (53°29'25" N 77°16'48.1" W), Achan Amikap (53°31'00" N 77°43'25" W), Esprit , Joseph (53°50" N 73°35' W), Kachitasakaw (52°35'00" N 77°16'00" W), Kowkatehkakmow (53°27'29" N 77°26'15" W), Sakami , Nitiwapisunan (Miron, 53°03'24" N 77°20'57" W), Utaunanis (Mosquito), Wisinawkamaw (52°27'29" N 77°26'15" W). 🐟 Lac Duncan , except for the following waters.	
Pike, walleye	from April 1 st , 2011 to April 30, 2011 and from June 15, 2011 to October 10, 2011 and from December 1 st , 2011 to March 31 st , 2012
Brook trout, landlocked salmon, yellow perch, lake trout	from April 1 st , 2011 to April 30, 2011 and from June 15, 2011 to September 7, 2011 and from December 1 st , 2011 to March 31 st , 2012
Other species	Fishing prohibited

Lac Duncan , the part of lac Duncan comprised between a point situated 500 m downstream from the mouth of the tributary situated at 53°31' N 77°57' W and a point situated 7 km upstream from this tributary (53°34' N 77°55' W).	
Pike, walleye	from June 15, 2011 to October 10, 2011
Brook trout, landlocked salmon, yellow perch, lake trout	from June 15, 2011 to September 7, 2011
Other species	Fishing prohibited
Lac Yasinski , between a point 450 m downstream of the James Bay road and a point 90 m upstream of this same road. Between a point 500 m downstream of the mouth of the tributary at 53°16' N 77°26' W and a point 1 km upstream of this tributary (53°16' N 77°25' W). Between a point 500 m downstream of the mouth of the tributary at 53°16' N 77°29' W and a point 1 km upstream of this tributary at 53°16' N 77°30' W.	
Pike, walleye, brook trout, landlocked salmon, yellow perch, lake trout	from June 15, 2011 to September 7, 2011
Other species	Fishing prohibited
The following lakes on Category II lands of Chisasibi – unnamed : (54°02' N 77°30' W), (54°02'30" N 77°30'00" W), (54°04'00" N 77°48'30" W), (54°24' N 78°51' W), (54°27' N 79°02' W), (54°30' N 79°12' W), (54°38'30" N 79°15'00" W), (54°40'10" N 79°15'30" W), (54°44' N 79°04' W), Atihkumakw (54°16'24" N 77°45'30" W), Awahagats , Awisinaukamach , Kanipitayapuschuwatach , Kuskips , Michisu apimiskutat , Natisiskan , Pistinikw , Roggan , Tataskwami . Lakes unnamed : (53°25' N 76°52' W), (53°44' N 72°56' W), (53°47' N 72°49' W), (53°48' N 72°48' W), (53°50' N 73°35' W), Ekomiak , Hervé (54°27' N 71°14' W), Kachinukamach , Kachipinikaw (des Copains), Kauskatikakanaw (Pine), Menarick , Natwakami (Nadockmi), Orsigny, des Patriotes , Polaris Tilly , Rivière Kapsaouis (Category II, Chisasibi), between point 54°19'00" N 79°17'50" W and a point 5 km upstream 54°19'00" N 79°14'05" W. Réservoir LG-4 (53°54' 03" N 73°15'03" W). Réservoir Laforge 1 (54°21' 04" N 72° 08'22" W).	
Pike, walleye, brook trout, landlocked salmon, yellow perch, lake trout	from April 1 st , 2011 to April 30, 2011 and from June 1 st , 2011 to September 7, 2011 and from December 1 st , 2011 to March 31 st , 2012
Other species	Fishing prohibited
Réservoir Robert-Bourassa (53°45' 00" N 77°00'00" W), except for the following waters.	
Pike, walleye	from April 1 st , 2011 to April 30, 2011 and from June 1 st , 2011 to October 10, 2011 and from December 1 st , 2011 to March 31 st , 2012
Brook trout, landlocked salmon, yellow perch, lake trout	from April 1 st , 2011 to April 30, 2011 and from June 1 st , 2011 to September 7, 2011 and from December 1 st , 2011 to March 31 st , 2012
Other species	Fishing prohibited
Bays : Amichinatwayasich (de l'Indien), between a point situated at 53°52'18" N 77°00'22" W and the falls situated upstream (53° 52' 32" N 76°59'55" W). Chapus , all of the bay up to a point situated at 53°32' N 77°04' W. Passages : Anatwayach , between a point situated at 54°03'05" N 76°06'44" W and the falls situated upstream (54°03' 05" N 76°06'24" W). Pikwahipanan , between a point situated at 53°52'42" N 76°11'38" W and the falls situated upstream (53°52'42" N 76°11'21" W). Rivière Kanaaupscow , between its mouth (54°14' 54" N 76°11'49" W) and the falls situated upstream (54°14' 50" N 76°11'11" W).	
Pike, walleye	from June 15, 2011 to October 10, 2011
Brook trout, landlocked salmon, yellow perch, lake trout	from June 15, 2011 to September 7, 2011
Other species	Fishing prohibited

Grande Rivière , between Robert Bourassa dam (53°47'09" N 77°27'07" W) and a point situated downstream of 53°44'12" N 78°09'26" W (northeastern limit of Category I Lands of Chisasibi).	
Pike, walleye	from June 1 st , 2011 to October 10, 2011
Brook trout, landlocked salmon, yellow perch, lake trout	from June 1 st , 2011 to September 7, 2011
Other species	Fishing prohibited
Grande Rivière , between a point situated 1 km downstream of the LG-1 dam and a point situated 1 km upstream of this dam.	
Pike, walleye	from April 1 st , 2011 to April 30, 2011 and from June 15, 2011 to October 10, 2011 and from December 1 st , 2011 to March 31 st , 2012
Brook trout, landlocked salmon, yellow perch, lake trout	from April 1 st , 2011 to April 30, 2011 and from June 15, 2011 to September 7, 2011 and from December 1 st , 2011 to March 31 st , 2012
Other species	Fishing prohibited
Grande Rivière , between a point (53°47" N 72°55" W) situated 4 km downstream from Polaris bridge on the Transtaïga road and a point situated 20 km upstream from this bridge (53°42' N 72°40' W).	
Pike, walleye, brook trout, landlocked salmon, yellow perch, lake trout	from April 1 st , 2011 to April 30, 2011 and from June 1 st , 2011 to September 7, 2011 and from December 1 st , 2011 to March 31 st , 2012
Other species	Fishing prohibited
Baies : Sans nom , between a line joining points 53°44'16.1" N 73°53'13.9" W and 53°44'17.9" N 73°53'16.4" W and a line joining points 53°44'38.4" N 73°53'55" W and 53°44'38.9" N 73°53'53.6" W. Sans nom (of the Airport), between a line joining points 53°45'39.7" N 73°45'43.5" W and 53°45'51.4" N 73°45'31.1" W and a line joining points 53°45'37.1" N 73°44'16.2" W and 53°45'37.9" N 73°44'12.8" W. Lacs : Sans nom (53°45'39" N 73°26'57" W). Sans nom (53°45'46" N 73°30'34" W.)	
Pike, walleye	from June 1 st , 2011 to October 10, 2011
Other species	Same as Zone
Rivière à l'Eau Claire , Kasikanipiskach and its junction with the rivière Eastmain.	
All species	Fishing prohibited
Lac Hélène , the part comprised in a 200 m radius situated downstream from the mouth of rivière Au Castor (53° 26' 13" N 77° 30' 19" W). Rivière Au Castor , between a point situated 100 m from the Hydro-Québec power transmission line # 7060-7061 (lac Kowskatechkakmow) (53°28'13" N 77°23'37" W), from there upstream to its source in the unnamed lake (53°28'45" N 77°19'49" W). from its mouth in lac Hélène (53°26'13" N 77°30'19" W) to a point upstream towards lac Kowskatechkakmow (53°26'09" N 77°29'27" W).	
Pike, walleye, brook trout, landlocked salmon, yellow perch, lake trout	from June 15, 2011 to September 7, 2011
Other species	Fishing prohibited
Eastmain and Weh Sees Indohoun sectors, except for the following waters:	
Pike [8], walleye [4], brook trout[7 in all or 1 kg plus one char] ^{Note D} yellow perch, lake trout	from June 1 st , 2011 to September 7, 2011
Other species	Fishing prohibited

Rivière Eastmain , the part included in the Eastmain and Weh Sees Indohoun sectors:	
Pike, walleye, brook trout, [7 in all or 1 kg plus one char] <u>Note D</u> , yellow perch, lake trout	from April 1 st , 2011 to April 30, 2011 and from June 1 st , 2011 to September 7, 2011 and from December 1 st , 2011 to March 31 st , 2012
Other species	Fishing prohibited

Note A: See Maps of the zones, fishing periods and catch limits. **Note C:** A length limit may apply for this species in this zone; see *Catch, possession and length limits*. **Note D:** The catch limit for char in zones 17 and 22 to 24 is also expressed in weight. This weight limit is calculated in the following way in the case of fish that are not whole:

- the weight of eviscerated fish X 1.25 must not exceed the authorized weight limit;
- the weight of eviscerated fish with their head removed X 1.66 must not exceed the authorized weight limit;
- the weight of fish in fillets X 3.5 must not exceed the authorized weight limit.

Zone 22 (South of 52nd)**Important**

The **table 1** present the **fishing periods and the daily catch limits** of sport fish interest of Québec, for the **zone 22 South**. There are many **exceptions** to these fishing periods and to these catch limits. To find out the exceptions, consult **table 2** :

To find out the fishing seasons for the body of water of interest to you

1. first check if this body of water is mentioned in the exceptions to the fishing seasons of this zone (Table 2);
2. if it is not mentioned, the seasons stipulated for the zone apply (Table 1).

In this zone, only fishing by means of a line or a rod equipped with a line is permitted. moreover, only fishing for certain species is allowed.

Table 1 – Fishing periods and Catch limit Zone 22 (south)

Species [Catch limit] ^{Note A}	2011 - 2012
Pike [8 in all], walleye [8 in all] ^{Note C} , brook trout [15 ou 2,5 kg + 1 char] ^{Note D} , yellow perch [50], lake trout and splake [3 in all]	from June 1 st , 2011 to September 7, 2011
Other species	Fishing prohibited

Attention

The **following waters** have **fishing seasons that differ** from those indicated for periods and quotas for the zone (table 1). For more information, contact an office of the Department.

Table 2 – Exceptions to the fishing seasons- Zone 22 (South of 52nd)

Lakes and rivers	
Species	2011 - 2012
Lakes : Unnamed (51°43' N 75°59' W), Boisrobert , Colomb , Dana , Desorsons , Hamel , Katutupisisikanuch (Allard), Leduc , Long , Matis , Mirabelli , des Montagnes , Nicole , Ouescapis , Quénonisca , Rodayer , Saint-Pé , Salamandre , Soscumica , Storm , Tiwaskuhikan , Triaud . Lakes on Category I and II lands of Mistissini .	
Pike, walleye, brook trout, yellow perch, lake trout	from April 1 st , 2011 to April 30, 2011 and from June 7, 2011 to September 7, 2011 and from December 1 st , 2011 to March 31 st , 2012
Other species	Fishing prohibited
Lake Evans	
Pike, walleye, brook trout, yellow perch, lake trout	from April 1 st , 2011 to April 30, 2011 and from June 1 st , 2011 to September 7, 2011 and from December 1 st , 2011 to March 31 st , 2012
Other species	Fishing prohibited
Lakes : Dumas (50°10' N 75°07' W), Waposite (50°15' N 75°15' W).	
All species, unless reserved species	from June 17, 2011 to July 31, 2011
Ruisseau Bordeleau (50°03' N 74°04' W), from lac Bordeleau to lac Waconichi (Bignell and Richardson townships).	
All species	Fishing prohibited

Eastmain and Weh Sees Indohoun sectors, except the following waters :	
Pike [8], walleye [4], brook trout [7 in all or 1 kg plus one char] ^{Note D} , yellow perch [50], lake trout	from June 1 st , 2011 to September 7, 2011
Other species	Fishing prohibited

Lakes : Long, des Montagnes.	
Pike [8], walleye [4], brook trout [7 in all or 1 kg plus one char] ^{Note D} , yellow perch [50], lake trout [3]	from April 1 st , 2011 to April 30, 2011 and from June 7, 2011 to September 7, 2011 and from December 1 st , 2011 to March 31 st , 2012
Other species	Fishing prohibited

Note A: See Maps of the zones, fishing periods and catch limits. **Note C:** A length limit may apply for this species in this zone; see *Catch, possession and length limits*. **Note D:** The catch limit for char in zones 17 and 22 to 24 is also expressed in weight.

This weight limit is calculated in the following way in the case of fish that are not whole:

- the weight of eviscerated fish X 1.25 must not exceed the authorized weight limit;
- the weight of eviscerated fish with their head removed X 1.66 must not exceed the authorized weight limit;
- the weight of fish in fillets X 3.5 must not exceed the authorized weight limit.

Zone 23 (North)**Important**

The **table 1** present the **fishing periods and the daily catch limits** of sport fish interest of Québec, for the **zone 23 North**. There are many **exceptions** to these fishing periods and to these catch limits. To find out the exceptions, consult **table 2** :

To find out the fishing seasons for the body of water of interest to you

1. first check if this body of water is mentioned in the exceptions to the fishing seasons of this zone (Table 2);
2. if it is not mentioned, the seasons stipulated for the zone apply (Table 1).

In this zone, only fishing by means of a line or a rod equipped with a line is permitted. moreover, only fishing for certain species is allowed.

Table 1 – Fishing periods and Catch limit Zone 23 (north)

Species [Catch limit] ^{Note A}	2011 - 2012
Pike [10 in all], artic char [5], brook trout [15 ou 8 kg +1 char] ^{Note D} , landlocked salmon [4], atlantic salmon [1] ^{Note B} (Elsewhere than in salmon rivers)	from June 1 st , 2011 to September 7, 2011
Lake trout and splake [4 in all]	from June 1 st , 2011 to September 7, 2011
Lake trout and splake [0 gardé]	from September 8, 2011 to September 30, 2011 ^{Note E}
Other species	Fishing prohibited

Attention

The **following waters** have **fishing seasons that differ** from those indicated for periods and quotas for the zone (table 1). For more information, contact an office of the Department.

Table 2 – Exceptions to the fishing seasons- Zone 23 (North)

Lakes and rivers	
Species	2011 - 2012
Lakes on Category I of Kuujjuak : Tasirluk (58°05'42" N 68°28'00" W).Lakes on Category II of Kuujjuak : Stewart (58°10'37" N 68°26'17" W).Lakes Ujarasujulik (Terres I, Kangiqsualujjuaq).Lakes on Category II : Amaluttuq (Quaqtaq), Deharveng (Tasiujaq), Iqaluppilik (Quaqtaq), Lachance (Tasiujaq), Moriné (Kangirsuk), Nagvaraaluk (Quaqtaq), Quajituk (Kangirsujjuaq).Lakes on Category II of Kangiqsualujjuaq : Iqalattuq .Lakes on Category I of Kangiqsualujjuaq : Annaniavik , Old Women , Tasikalapik .Lakes on Category II of Kangiqsualujjuaq : Fougeraye , Kupaluk , Tasikallak .Lakes on Category III : Amarutaliup , Ducreux , aux Goélands , Inconnu (57°48' N 69°32' W), Le Fer , Livaudière , Roberts , Tasiataq , Tesialuk , Turcotte .	
Pike, artic char, brook trout, lake trout	from April 1 st , 2011 to April 30, 2011 and from June 1 st , 2011 to September 7, 2011 and from December 1 st , 2011 to March 31, 2012
Landlocked salmon, atlantic salmon ^{Note B}	from June 1 st , 2011 to September 7, 2011
Other species	Fishing prohibited
Lakes on Category II of Inukjuak : Isuilutaq (53°45'37.9" N 73°44'12.8" W), Nauligarvilaap Tasialunga (58°46'07.46" N 78°03'54.43" W).	
Pike, artic char, brook trout, landlocked salmon, lake trout	from April 1 st , 2011 to April 30, 2011 and from June 1 st , 2011 to September 7, 2011 and from December 22, 2011 to March 31, 2012
Other species	Fishing prohibited

Lakes on Category II of Tasiujaq: Bérard, Dulhut	
Pike, brook trout, lake trout	from April 1 st , 2011 to April 30, 2011 and from June 1 st , 2011 to September 7, 2011 and from December 1 st , 2011 to March 31, 2012
Artic char	from June 1 st , 2011 to September 15, 2011
Landlocked salmon, atlantic salmon <u>Note B</u>	from June 1 st , 2011 to September 7, 2011
Other species	Fishing prohibited
Lakes : Adamialuk (Category I, Salluit), Allipaaq (Category III), Mistinibi (55°56'00" N 64°15'04" W), Théophile-Poitras (55° 28' N 64°29' W).	
Pike, artic char, brook trout, landlocked salmon, atlantic salmon <u>Note B</u> , lake trout	from June 1 st , 2011 to September 7, 2011
Other species	Fishing prohibited
Lakes : Annabel, Cacher, Tassy (Category II, Kawawachikamach), Vacher, Woussen .	
Pike, artic char, brook trout, lake trout	from April 1 st , 2011 to April 30, 2011 and from June 1 st , 2011 to September 7, 2011 and from December 1 st , 2011 to March 31, 2012
Landlocked salmon	from June 1 st , 2011 to September 7, 2011
Other species	Fishing prohibited
Lac Chaunet (Category II of Kangirsuk).	
Pike, brook trout, lake trout	from April 1 st , 2011 to April 30, 2011 and from June 1 st , 2011 to September 7, 2011 and from December 1 st , 2011 to March 31, 2012
Artic char, landlocked salmon, atlantic salmon <u>Note B</u>	from June 1 st , 2011 to September 7, 2011
Other species	Fishing prohibited
Lac Tunulliup (58°28' N 66°34' W).	
Pike, brook trout and lake trout	from April 1 st , 2011 to April 30, 2011 and from June 1 st , 2011 to September 7, 2011 and from December 1 st , 2011 to March 31, 2012
Artic char	from April 1 st , 2011 to April 30, 2011 and from June 1 st , 2011 to September 15, 2011 and from December 1 st , 2011 to March 31, 2012
Landlocked salmon, atlantic salmon <u>Note B</u>	from June 1 st , 2011 to September 7, 2011
Other species	Fishing prohibited

Lakes on Category II: **Ballantyne** (Kuujjuaq), between points 58°47' N 69°10' W and 58°27' N 69°10' W. **Diana** (Kuujjuaq 58°26' N 68°58' W). **François-Malherbe** (Salluit), between points 62°07' N 74°15' W and 61°55' N 74°15' W. **La Roncière** (Kangiqsualujjuaq), between points 58°23' N 66°24' W and 58°09' N 66°01' W. **Rivers: Abrat** (Category II, Killiniq), between points 58°15' N 65°19' W and 59°10' N 65°15' W, (Category III, Killiniq), between points 59°02'1,7" N 65°07'58,06" W and 59°14'29,82" N 65°32' 15" W. **Alluviaq** (Category II, Killiniq), between points 59°15' N 65°19' W and 59°20' N 65°45' W. **Bérard** (Category I and II, Tasiujaq), between points 58°35' N 70°02' W and 58°38' N 69°59' W. **Péladeau** (Category II, Aupaluk and Tasiujaq), between points 58°50' N 70°45' W and 58°35' N 70°30' W. **Arnaud** (Category II, Kangirsuk), between points 59°54' N 71°53' W and 60°01' N 70°44' W (see below). **Barnoin** (Category II, Kangiqsualujjuaq), between points 58°28'01,51" W 65°20'57,69" W and 58°23'47,83" W 65° 17'54,88" W (see below).

Pike, brook trout, landlocked salmon, atlantic salmon ^{Note B} , lake trout	from June 1 st , 2011 to September 7, 2011
Artic char	from June 1 st , 2011 to September 15, 2011
Other species	Fishing prohibited

Coves : Bell, between points 59°58'2,28" N 65°07'50,13" W and 59°53'39,79" N 65°00'38,45" W. **Davis** (Inlet), between points 59° 15' N 65°37' W and 59°10' N 65°34' W. **Gregson** (Inlet), between points 59°15' N 65°35' W and 59°08' N 65°29' W. **Weymouth** (59°20'42" N 65°28'25" W). **Unnamed**, between points 59°28' N 65°22' W and 59°24' N 65°15' W. **Unnamed**, between points 59° 25' N 65°25' W and 59°23' N 65°19' W. **Fjord Alluviaq**, between points 59°29'40,26" N 65°23'2,57" W and 59°22'18,84 N 64° 56'23,53" W. **Rivers : Arnaud**, between points 60°01' N 70°44' W and 60°01' N 70°23' W (see above). **Barnoin** (Category II), between points 58°40'27,86" N 65°36'59,19" W and 58°31'46,15" N 65°27'18,31" W (see above). **Rivière sans nom** (the tributary of lac Duquet), between points 61°01'48,61" N 74°31'12,14" W and 61°52' N 74°40' W as well as lac **Duquet**, between points 62°07' N 74°34' W and 61°51'08" N 74°43'51" W. **Qurlutuq**, between points 58°26'47,17 N 66°48'43,90 W and 58°21' N 66°40' W.

Pike, brook trout, landlocked salmon,atlantic salmon ^{Note B} , lake trout	from June 1 st , 2011 to September 7, 2011
Artic char	from June 1 st , 2011 to September 30, 2011
Other species	Fishing prohibited

Rivière Koroc, the stretch on Category II lands of Kangiqsualujjuaq.

Pike, brook trout, lake trout	from April 1 st , 2011 to April 30, 2011 and from June 1 st , 2011 to September 7, 2011 and from December 1 st , 2011 to March 31, 2012
Artic char	from June 1 st , 2011 to September 15, 2011
Landlocked salmon, atlantic salmon ^{Note B}	from June 1 st , 2011 to September 7, 2011
Other species	Fishing prohibited

Rivière Koroc, the stretch on Category III lands.

Pike, artic char, brook trout, landlocked salmon, atlantic salmon ^{Note B} , lake trout	from June 1 st , 2011 to September 7, 2011
Other species	Fishing prohibited

Rivière Lagrevé, between the lac Qamanikuluk outlet, on Category II lands of Kangiqsualujjuaq, and its junction with Ungava bay, except for **Lac Tunulliup**.

Pike, brook trout, landlocked salmon, atlantic salmon ^{Note B} , lake trout	from June 1 st , 2011 to September 7, 2011
Artic char	from June 1 st , 2011 to September 15, 2011
Other species	Fishing prohibited

Rivière Wakeham , the stretch on Category II lands of Kangiqsujuaq.	
Pike, artic char, brook trout	from April 1 st , 2011 to April 30, 2011 and from June 1 st , 2011 to September 7, 2011 and from December 1 st , 2011 to March 31, 2012
Lake trout	from June 1 st , 2011 to September 15, 2011
Landlocked salmon, atlantic salmon ^{Note B}	from June 1 st , 2011 to September 7, 2011
Other species	Fishing prohibited

Rivière Wakeham , the stretch on Category III lands.	
Pike, artic char, brook trout, landlocked salmon, atlantic salmon ^{Note B} , lake trout	from June 1 st , 2011 to September 7, 2011
Other species	Fishing prohibited

Table 3 – Exceptions in salmon rivers zone 23 (North)

Rivers	
Species	2011 - 2012

The **catch limits** for the following rivers are indicated in **Table 1st**, **except where stipulated otherwise in [brackets]**.

À la Baleine , between a point (56°50'22" N 66°29'36" W) downstream of the outlet of lac Ninawawe and the mouth of the outlet of lac Ninawawe (56°37'24" N 66°12'00" W).	
All species	Fishing prohibited

Aux Mélèzes , between a line linking points 57°31'27,18" N 69°28'47,33" W and 57°49'39,94" N 69°28'48,19" W, and points 57°15'06,31" N 70°38'41,17" W and 57°33'19,39" N 70°39'15,11" W.	
All species	Fishing prohibited

Note A: See Maps of the zones, fishing periods and catch limits. **Note B:** Salmon fishing licence mandatory. **Note D:** The catch limit for char in zones 17 and 22 to 24 is also expressed in weight. This weight limit is calculated in the following way in the case of fish that are not whole:

- the weight of eviscerated fish X 1.25 must not exceed the authorized weight limit;
- the weight of eviscerated fish with their head removed X 1.66 must not exceed the authorized weight limit;
- the weight of fish in fillets X 3.5 must not exceed the authorized weight limit. **Note E:** Any person who wishes to fish for lake trout during this period must use the services of an outfitter operating on the territory. **Note 6:** Salmon fishing licence mandatory.

Zone 23 (South)**Important**

The **table 1** present the **fishing periods and the daily catch limits** of sport fish interest of Québec, for the **zone 23 South**. There are many **exceptions** to these fishing periods and to these catch limits. To find out the exceptions, consult **table 2** :

To find out the fishing seasons for the body of water of interest to you

1. first check if this body of water is mentioned in the exceptions to the fishing seasons of this zone (Table 2);
2. if it is not mentioned, the seasons stipulated for the zone apply (Table 1).

In this zone, only fishing by means of a line or a rod equipped with a line is permitted. moreover, only fishing for certain species is allowed.


Table 1 – Fishing periods and Catch limit Zone 23 (south)

Species [Catch limit] Note A	2011
Pike [10 in all], brook trout [15 ou 5 kg +1 char] Note D , landlocked salmon [2], lake trout and splake [3 in all]	from June 1 st , 2011 to September 7, 2011
Lake trout and splake [0 gardé]	from September 8, 2011 to September 30, 2011 Note E
Other species	Fishing prohibited

Attention

The **following waters** have **fishing seasons that differ** from those indicated for periods and quotas for the zone (table 1). For more information, contact an office of the Department.

Table 2 – Exceptions to the fishing seasons- Zone 23 (South)

Lakes and rivers	
Species	2011 - 2012
Lac Boulder (52°53' N 67°23' W).	
Pike, lake trout	from April 1 st , 2011 to April 30, 2011 and from June 1 st , 2011 to September 7, 2011 and from December 1 st , 2011 to March 31, 2012
Brook trout, landlocked salmon	from June 1 st , 2011 to September 7, 2011
Other species	Fishing prohibited
Lac Germaine (52°58' N 67°40' W).	
Pike, brook trout, lake trout	from April 1 st , 2011 to April 30, 2011 and from June 1 st , 2011 to September 7, 2011 and from December 1 st , 2011 to March 31, 2012
Other species	Fishing prohibited
Lakes : Kerbodot (53°27' N 67°42' W), Le Prévost (52°58' N 67°17' W) (52°58' N 67°40' W). 	
Pike, brook trout, landlocked salmon, lake trout	from April 1 st , 2011 to April 30, 2011 and from June 1 st , 2011 to September 7, 2011 and from December 1 st , 2011 to March 31, 2012
Other species	Fishing prohibited

Lakes: **Hasté** (53°07' N 68°27' W), **La Justone** (52°53' N 68°27' W), **Lapointe** (53°27' N 68°35' W), **Opiscotéo** (53°10' N 68°10' W), **Raimbault** (53°13' N 68°21' W), **Ternay** (53°25'30" N 69°05'30" W), **Vauguier** (53°01' N 67°25' W), **Vignal** (53°18' N 68°23' W).

Pike, Brook trout, lake trout	from April 1 st , 2011 to April 30, 2011 and from June 1 st , 2011 to September 7, 2011 and from December 1 st , 2011 to March 31, 2012
Landlocked salmon	from June 1 st , 2011 to September 7, 2011
Other species	Fishing prohibited

Note A: See Maps of the zones, fishing periods and catch limits. **Note D:** The catch limit for char in zones 17 and 22 to 24 is also expressed in weight. This weight limit is calculated in the following way in the case of fish that are not whole:

- the weight of eviscerated fish X 1.25 must not exceed the authorized weight limit;
- the weight of eviscerated fish with their head removed X 1.66 must not exceed the authorized weight limit;
- the weight of fish in fillets X 3.5 must not exceed the authorized weight limit. **Note E:** Any person who wishes to fish for lake trout during this period must use the services of an outfitter operating on the territory.

Zone 24

Important

The **table 1** present the **fishing periods and the daily catch limits** of sport fish interest of Québec, for the **zone 24**.

Attention. In Zone 24, only angling is permitted. moreover, a restriction applies to certain species. Before fishing in rivière George or rivière la Baleine, consult the brochure entitled Salmon fishing in Québec which describes the fishing conditions applying to salmon rivers. For more information, consult an office of the Department (Faune Québec Sector).

Table 1 – Fishing periods and Catch limit (Zone 24)

Species [Catch limit] ^{Note A}	2011
Pike [10 in all], artic char [5], brook trout [15 ou 8 kg +1 char] ^{Note D} , landlocked salmon [4], lake trout and splake [4 in all], atlantic salmon [1] ^{Note B} (Elsewhere than in salmon rivers)	from June 1 st , 2011 to September 7, 2011
Other species	Fishing prohibited

Note A: See Maps of the zones, fishing periods and catch limits. **Note B:** Salmon fishing licence mandatory. **Note D:** The catch limit for char in zones 17 and 22 to 24 is also expressed in weight. This weight limit is calculated in the following way in the case of fish that are not whole:

- the weight of eviscerated fish X 1.25 must not exceed the authorized weight limit;
- the weight of eviscerated fish with their head removed X 1.66 must not exceed the authorized weight limit;
- the weight of fish in fillets X 3.5 must not exceed the authorized weight limit.

Zone 25

Important

The **table 1** present the **fishing periods and the daily catch limits** of sport fish interest of Québec, for the **zone 25**. There are many **exceptions** to these fishing periods and to these catch limits. To find out the exceptions, consult **table 2** :

To find out the fishing seasons for the body of water of interest to you

1. first check if this body of water is mentioned in the exceptions to the fishing seasons of this zone (Table 2);
2. if it is not mentioned, the seasons stipulated for the zone apply (Table 1).

Description of zone 25 Given the complexity of Zone 25, a description of its boundaries follows. It includes the **rivière Des Outaouais** and **lac Témiscamingue** within the following boundaries: starting at the point at which the Québec-Ontario borders meet and the upstream side of the Carillon dam on the rivière Des Outaouais; thence to the north, following the upstream side of this dam and its extension to the northern limit of the Highway 344 right-of-way; thence to the west to the Highway 148 right-of-way; thence to the west to the left bank of the rivière des Outaouais at Waltham Station; thence, following this left bank and the east bank of lac Témiscamingue to its extreme northern limit; thence to the west bank of the lake; thence southwest to the Québec-Ontario border and, thence, following this border to the starting point.

Table 1 – Fishing periods and Catch limit (Zone 25)

Species [Catch limit] <small>Note A</small>	2011
Stripped bass	Fishing prohibited
Bass [6 in all]	from June 24, 2011 to November 30, 2011
Pike [6 in all], walleye [5 in all] <small>Note C</small>	from May 20, 2011 to March 31, 2012
Sturgeon [1 in all] <small>Note C</small>	from June 15, 2011 to October 31, 2011
Muskellunge [1 in all] <small>Note C</small>	from June 17, 2011 to November 30, 2011
Char [5 in all], landlocked salmon [1], trout [5 in all], lake trout and splake [2 in all]	from April 22, 2011 to September 30, 2011
Lake whitefish [12], Yellow perch [50], black crappie [30], other species [no limit]	Year-round

Attention

The **following waters** have **fishing seasons that differ** from those indicated for periods and quotas for the zone (table 1). For more information, contact an office of the Department.



Table 2 – Exceptions to the fishing seasons (Zone 25)

Lakes and rivers	
Species	2011 - 2012
Noire bay (de Plaisance national park), within 30 m radius of the Legault bridge <small>Notes 24 26 27</small> .	
All species	from June 24, 2011 to November 30, 2011
Lakes : Old Mill, Petit Bell (46°12'07" N 77°41'14" W, Aberdeen township) <small>Notes 24 26 27</small> .	
Char, trout	From April, 22, 2011 to September 30, 2011 and from December 20, 2011 to March 31, 2012
Other species	Same as Zone

Rivière Du Lièvre , between the downstream side of the Highway 148 bridge and a point 500 m downstream <small>Notes 24 26 27</small> .	
Bass, muskellunge	from June 24, 2011 to November 30, 2011
Sturgeon	from June 24, 2011 to October 31, 2011
Char, lake trout, trout	from June 24, 2011 to September 30, 2011
Other species	from June 24, 2011 to March 31, 2012

Rivière Des Outaouais <small>Notes 24 26 27</small> , between lac Témiscamingue dam and a line drawn from east to west 6 km downstream from this dam.	
Sturgeon	From June 16, 2011 to October 31, 2011
Char, landlocked salmon, lake trout, trout	From June 16, 2011 to September 30, 2011
Other species	From June 16, 2011 to March 31, 2012

Rivière Des Outaouais <small>Notes 24 26 27</small> , the part of lac McConnell starting at a line drawn from east to west, located about 120 m from the dike made up of the old river road, linking the point located at 46°12'33" N 77°42'18" W, to the point located at 46°12'33" N 77°42'30" W, extending towards Coulton bay of rivière Des Outaouais, to the east, up to a north-south line linking the point located at 46°12'13" N 77°42'12" W to the point located at 46°12'07" N 77°41'14" W.	
Bass	From June 24, 2011 to November 30, 2011
Sturgeon	From June 24, 2011 to October 31, 2011
Char, landlocked salmon, lake trout, trout	From June 24, 2011 to September 11, 2011
Other species	From June 24, 2011 to March 31, 2012

Note A: See Maps of the zones, fishing periods and catch limits. **Note C:** A length limit may apply for this species in this zone; see *Catch, possession and length limits*. **Note 24:** It is prohibited to catch and keep, or to have in one's possession a muskellunge under 137 cm  in length. **Note 26:** It is not permitted to catch and keep, or to have in one's possession a lake sturgeon measuring more than **106 cm** in length. **Note 27:** It is not permitted to catch and keep, or to have in one's possession a walleye measuring more than **40 cm**  in length between March 1st and June 15th.

Zone 26

Important

The **table 1** present the **fishing periods and the daily catch limits** of sport fish interest of Québec, for the **zone 26**. There are many **exceptions** to these fishing periods and to these catch limits. To find out the exceptions, consult **table 2** :

To find out the fishing seasons for the body of water of interest to you

1. first check if this body of water is mentioned in the exceptions to the fishing seasons of this zone (Table 2);
2. if it is not mentioned, the seasons stipulated for the zone apply (Table 1).

Table 1 – Fishing periods and Catch limit (Zone 26)




Species [Catch limit] ^{Note A}	2011 - 2012
Stripped bass	Fishing prohibited
Bass [6 in all], muskellunge [2]	From June 17, 2011 to November 30, 2011
Pike [6 in all], walleye [6 in all] ^{Note C}	From May 20, 2011 to November 30, 2011
Sturgeon [1 in all]	From June 15, 2011 to October 31, 2011
Char [15 in all], landlocked salmon [3], trout [5 in all]	From April 22, 2011 to September 11, 2011
Atlantic tomcod [no limit]	From December 26, 2011 to March 31, 2012
Atlantic salmon [1] ^{Note B} (Elsewhere than in salmon rivers)	From June 1 st , 2011 to August 31, 2011
Lake trout [5 in all] ^{Note C} and splake [2 in all] ^{Note C}	From July 1 st , 2011 to September 5, 2011
yellow perch [50], Black crappie [30] and other species [no limit]	From April 22, 2011 to November 30, 2011

Attention

The **following waters** have **fishing seasons that differ** from those indicated for periods and quotas for the zone (table 1). For more information, contact an office of the Department.

Table 2 – Exceptions to the fishing seasons (Zone 26)

Lakes and rivers	
Species	2011 - 2012
Lakes : Barnard (46°39'16" N 73°04'02" W), En Croix (46°38'48" N 73°02'07" W).	
Char, trout [5 in all] and all species	Same as Zone
Lakes : à Beauce (47°20' N 72°45' W), Flamand, des Îles (Saint-Jacques-des-Piles), Lamarre, Saint-Alexis (cantons De Calonne, Hunterstown). 🐟	
All species	Same as Zone and from December 1 st , 2011 to March 31, 2012 🐟
Lakes : Des Chicots, Méduse, Traverse. 🐟	
Muskellunge	Same as Zone
Other species	Same as Zone and from December 1 st , 2011 to March 31, 2012 🐟

Lakes : Croche (Chavigny township), Saint-Laurent (Chavigny township).	
Yellow perch	Same as Zone and from December 1 st , 2011 to March 31, 2012 
Other species	Same as Zone
Lac Édouard including La Grande Baie .	
All species	From April 22, 2011 to September 5, 2011 and from March 5, 2012 to March 13, 2012
Lakes : Clair (La Tuque 47°16' N 72°47' W), Grosbois , Lemère , Du Missionnaire , Aux Sables , Sleigh , Lake trout .	
All species	From July 1 st , 2011 to September 5, 2011
Lac Larose (Belleau township).	
Artic char	Fishing prohibited
Other species	From July 1 st , 2011 to September 11, 2011
Lac La Tuque	
All species	From April 22, 2011 to August 28, 2011
Lac Mékinac	
Char, landlocked salmon, trout	Same as Zone
Other species	Same as Zone and from December 1 st , 2011 to March 31, 2012 
Lac des Trois Caribous (Larue township, Laure).	
Artic char	Fishing prohibited
Other species	Same as Zone
Lac Vlimeux (Saint-Rock-de-Mékinac 46°51' N 72°42' W).	
Char, trout [5 in all] and other species	From May 21, 2011 to September 5, 2011
Rivers : Au Brochet , between its mouth and lace Chat. Du Milieu , between the power line and the lac Péton outlet. Sacacomie , between its mouth in lac Saint-Alexis and the old dam of the Charbonneau sawmill located 1.75 km away.	
All species	Fishing prohibited
Rivers : Rivière Bostonnais , between its mouth and the Highway 155 bridge. Rivière Saint-Maurice .	
All species	Same as Zone and from December 1 st , 2011 to March 31, 2012 

Note A: See Maps of the zones, fishing periods and catch limits. **Note B:** Salmon fishing licence mandatory. **Note C:** A length limit may apply for this species in this zone; see *Catch, possession and length limits*.

Zone 27**Important**

The **table 1** present the **fishing periods and the daily catch limits** of sport fish interest of Québec, for the **zone 27**. There are many **exceptions** to these fishing periods and to these catch limits. To find out the exceptions, consult **table 2** :

To find out the fishing seasons for the body of water of interest to you

1. first check if this body of water is mentioned in the exceptions to the fishing seasons of this zone (Table 2);
2. if it is not mentioned, the seasons stipulated for the zone apply (Table 1).

Table 1 – Fishing periods and Catch limit (Zone 27)

Species [Catch limit] ^{Note A}	2011 - 2012
Stripped bass	Fishing prohibited
Bass [6 in all], and muskellunge [2]	From June 24, 2011 to November 30, 2011
Pike [6 in all], and walleye [6 in all] ^{Note C}	From May 20, 2011 to November 30, 2011
Sturgeon [1 in all]	From June 15, 2011 to October 31, 2011
Char [15 in all] ^{Note 28} , landlocked salmon [3], and trout [5 in all]	From April 22, 2011 to September 11, 2011
Atlantic salmon [1] ^{Note B} (Else than in salmon rivers)	From June 1, 2011 to August 31, 2011
Atlantic tomcod [no limit]	From December 26, 2011 to March 31, 2009
Lake trout ^{Note C} and splake [2 in all] ^{Note C}	From July 1, 2011 to September 11, 2011
Smelt [120], black crappie [30], yellow perch [50] and other species [no limit]	From April 22, 2011 to November 30, 2011

Attention

The **following waters** have **fishing seasons that differ** from those indicated for periods and quotas for the zone (table 1). For more information, contact an office of the Department.

Table 2 – Exceptions to the fishing seasons (Zone 27)

Lakes and rivers	
Species	2011 - 2012
Lakes : Baie des Rochers, Deschênes.	
Artic char [0 kept] and all species	From April 22, 2011 to September 11, 2011
Lac Blanc (Saint-Ubalde).	
Trout	Fishing prohibited
Other species	Same as Zone
Lac à la Hache	
All species	Same as Zone and from December 20, 2011 to March 31, 2012

Lac Saint-Augustin	
Walleye	From May 20, 2011 to November 30, 2011 and from December 20, 2011 to March 31, 2012
Bass, muskellunge	From June 24, 2011 to November 30, 2011 and from December 20, 2011 to March 31, 2012
Other species	From April 22, 2011 to November 30, 2011 and from December 20, 2011 to March 31, 2012
Lac Saint-Joseph (Duchesnay bay), the part of the lake located south of a straight line linking a point located at 46°52'45" N 71°38'37" W to a point on the south shore of the lake located at 46°52'35" N 71°37'55" W.	
Bass, muskellunge, lake trout ^{Note C}	Same as Zone
Other species	Same as Zone and from December 20, 2011 to March 31, 2012
Lac Sainte-Marie (Saint-Aimé-des-Lacs).	
All species	From May 20, 2011 to September 11, 2011
Lac Sept-Îles (Saint-Ubalde).	
All species	From April 22, 2011 to November 30, 2011 and from December 20, 2011 to March 31, 2012
Lakes : Sept-Îles (Saint-Raymond, Gosford township, 46°56'02" N 71°44'48" W), Sergent .	
Bass, muskellunge	From June 24, 2011 to November 30, 2011 and from December 20, 2011 to March 31, 2012
Char	From April 22, 2011 to September 11, 2011 and from December 20, 2011 to March 31, 2012
Other species	From April 22, 2011 to November 30, 2011 and from December 20, 2011 to March 31, 2012
Rivière Gosford , between the markers situated 25 m downstream of the lac Sept-Îles dam and the markers situated 200 m upstream of the dam. Duchesnay Forest Station (except lac Au Chien).	
All species	Fishing prohibited
Rivière Montmorency , from the foot of the Montmorency falls to the north easement of Highway 138.	
Bass, muskellunge	From June 24, 2011 to March 31, 2012
Pike, walleye	From May 20, 2011 to March 31, 2012
Sturgeon, Atlantic salmon ^{Note 6} , lake trout	Same as Zone
Char, landlocked salmon, trout	From April 22, 2011 to September 11, 2011 and from December 20, 2011 to March 31, 2012
Other species	Year-round
Rivière Sainte-Anne (Portneuf), between the downstream side of the Highway 138 bridge and Saint-Alban Dam.	
Bass, muskellunge	From June 17, 2011 to November 30, 2011
Sturgeon, atlantic tomcod	Same as Zone
Other species	From May 13, 2011 to November 30, 2011

Ruisseau Gagouette, between its mouth at lac Nairne and the bridge in concession 2 (Miscoutine) of the municipality of Sainte-Agnès.

All species	Fishing prohibited
-------------	--------------------

Table 3 – Exceptions in salmon rivers (Zone 27)

Rivers	
Species	2011 - 2012

The **catch limits** for the following rivers are indicated in **Table 1st**, **except where stipulated otherwise in [brackets]**.

Rivers : Bras du Nord-Ouest, between its mouth and the dam at point 47°26'24" N 70°32'22" W; **De la Mare**, between its mouth and the downstream side of the Highway 138 bridge; **Le Petit Bras**, between its mouth and the falls at point 47°34'57" N 70°34'31" W.

Angling or fly fishing

All species, except salmon	From April 22, 2011 to May 31, 2011
----------------------------	-------------------------------------

Fly fishing only

All species, except salmon	From June 1 st , 2011 to August 31, 2011
----------------------------	---

Rivers : Cassian, between its mouth and a point situated at 47°02'25" N 71°29'50" W; **Ontaritzi**, between its mouth and the southern limit of the Duchesnay Forest Station.

Angling or fly fishing

All species, except salmon	From April 22, 2011 to September 11, 2011
----------------------------	---

Jacques-Cartier, between its mouth and the Fort-Jacques-Cartier bridge.

Angling or fly fishing

Pike, walleye	From May 20, 2011 to November 30, 2011
---------------	--

Other species, except salmon	From April 22, 2011 to November 30, 2011
------------------------------	--

Jacques-Cartier, between the Fort-Jacques-Cartier bridge and the dam at Donnacona.

Angling or fly fishing

Pike, walleye	From May 20, 2011 to June 9, 2011 and from September 1 st , 2011 to November 30, 2011
---------------	--

Other species, except salmon	From April 22, 2011 to June 9, 2011 and from September 1 st , 2011 to November 30, 2011
------------------------------	--

Fly fishing only

All species, except salmon	From July 1 st , 2011 to August 31, 2011
----------------------------	---

Jacques-Cartier, between the dam at Donnacona and the western limit of the Valcartier military base.

Angling or fly fishing








All species, except salmon	From April 22, 2011 to September 11, 2011
----------------------------	---

Jacques-Cartier, the part comprised within the Valcartier military base.

All species	Fishing prohibited
-------------	--------------------

Jacques-Cartier, between the eastern limit of the Valcartier military base and the southern boundary of the Jacques-Cartier park.

All species, except salmon	From April 22, 2011 to September 11, 2011
----------------------------	---

Du Gouffre , between the CN bridge and the markers 1.5 km downstream of the bridge at the northern end of De Sales township.  Angling or fly fishing	
All species, except salmon	From April 22, 2011 to May 31, 2011
Fly fishing only	
All species, except salmon	From June 1 st , 2011 to August 31, 2011
Du Gouffre , between the markers 1.5 km downstream of the bridge at the northern end of De Sales township and the bridge itself. Angling or fly fishing	
All species, except salmon	From April 22, 2011 to May 31, 2011
Fly fishing only	
All species, except salmon	From June 1 st , 2011 to June 30, 2011
Du Gouffre , between the bridge at the northern end of Rang 7, De Sales township, and the falls situated at 47°45'15" N 70°33'05" W. Le Gros Bras , between its mouth and the bridge at point 47°34'55" N 70°33'10" W. Angling or fly fishing	
All species, except salmon	From April 22, 2011 to May 31, 2011
Fly fishing only	
All species, except salmon	From June 1 st , 2011 to August 31, 2011
Malbaie (see also Zone 21), between the downstream side of the Highway 138 bridge and the downstream side of the railway crossing at Clermont. Fly fishing only 	
All species, except salmon	From April 22, 2011 to September 11, 2011 
Malbaie (see also Zone 21), between the downstream side of the Abitibi Consolidated bridge (47°42'41" N 70°15'14" W) and the southern limit of zec des Martres. Fly fishing only 	
All species, except salmon	From April 22, 2011 to September 11, 2011 
Malbaie (see also Zone 21), between the southern limit of zec des Martres and the southern limit of Hautes-Gorges-de-la-Rivière-Malbaie national park. Fly fishing only 	
All species, except salmon	From April 22, 2011 to September 5, 2011 
Snigole , between its mouth and the falls at point 47°42'43" N 70°14'58" W. Angling or fly fishing	
All species, except salmon	From April 22, 2011 to September 11, 2011
Petit Saguenay , between its mouth and a line drawn between 2 markers respectively situated on the north shore 155 m and on the south shore 199 m from the Hydro-Québec dam. Fly fishing only	
Char [5, no more than 1 of which measures 36 cm or more in length] and other species, except salmon	From June 1 st , 2011 to September 30, 2011
Petit Saguenay , between a line drawn between 2 markers respectively situated on on the north shore 155 m and on the south shore 199 m from the Hydro-Québec dam and this dam.	
All species	Fishing prohibited

Petit Saguenay , between the Hydro-Québec dam and the eastern boundary of Domaine Laforest property (48°01'28" N 70°07'55" W). Angling or fly fishing	
Char and other species, except salmon	Same as Zone
Petit Saguenay , between the eastern boundary of Domaine Laforest property and the eastern boundary of zec du Lac-au-Sable. Fly fishing only	
Char and other species, except salmon	From June 1 st , 2011 to September 11, 2011
Angling or fly fishing <small>Note 5</small>	
Char and other species, except salmon	From April 22, 2011 to May 31, 2011

Note A: See Maps of the zones, fishing periods and catch limits. **Note B:** Salmon fishing licence mandatory. **Note C:** A length limit may apply for this species in this zone; see *Catch, possession and length limits*. **Note 5:** As well as the tributaries of this sector frequented by salmon. **Note 6:** Salmon fishing licence mandatory. **Note 28:** The catch limit for char in national parks, wildlife sanctuaries, Zecs and outfitting establishments with exclusive rights may be different from the zone.

Zone 28

Important

The **table 1** present the **fishing periods and the daily catch limits** of sport fish interest of Québec, for the **zone 28**. There are many **exceptions** to these fishing periods and to these catch limits. To find out the exceptions, consult **table 2** :

To find out the fishing seasons for the body of water of interest to you

1. first check if this body of water is mentioned in the exceptions to the fishing seasons of this zone (Table 2);
2. if it is not mentioned, the seasons stipulated for the zone apply (Table 1).









Table 1 – Fishing periods and Catch limit (Zone 28) Note C4










Species [Catch limit] <small>Note A</small>	2011 - 2012
Stripped bass	Fishing prohibited
Pike [10 in all] , and walleye [6 in all*] <small>Note C</small> *The catch limit for walleye in the CWA of Lac-Saint-Jean is [10].	From May 27, 2011 to November 30, 2011
Char [20 in all] , landlocked salmon [2] , trout [5 in all] , lake trout and splake [2 in all] 	From April 22, 2011 to September 11, 2011
Atlantic salmon [1] <small>Note B</small> (Elsewhere than in salmon rivers)	From June 1 st , 2011 to September 15, 2011 
Smelt [120] , yellow perch [50] , and other species [no limit]	From April 22, 2011 to November 30, 2011

Attention

The **following waters** have **fishing seasons that differ** from those indicated for periods and quotas for the zone (table 1). For more information, contact an office of the Department.

Table 2 – Exceptions to the fishing seasons (Zone 28)

Lakes and rivers	
Species	2011 - 2012
Lac Saint-Jean Communal Wildlife Area, the following waters: Lakes : À Jim (Girard and Ramezay townships), Saint-Jean , Lac Saint-Jean, the waters encircled by Highways 169 and 373 [except for the stretch of the rivière Mistassini between the Highway 169 bridge and the downstream tip of the largest of the two islands immediately downstream of this bridge (Lepage island)]. Rivers : Ouatichouan , rivière Ouatichouan, from the Highway 169 bridge and the downstream tip of the first rapids (48°35' N 72°05' W), Péribonka , from the Highway 169 bridge to Chute-à-la-Savane dam, Aux Rats , from its mouth to the Rang Saint-Luc bridge (Pelletier township). 	
Landlocked salmon	From May 27, 2011 to September 11, 2011
Walleye [10] and other species 	From May 27, 2011 to September 11, 2011 and from December 20, 2011 to March 31, 2012
Ashuapmushuan , between the Highway 169 bridge up to the foot of Chutes de la Chaudière. 	
Angling or fly fishing	
Walleye [10] and other species 	From May 27, 2011 to June 30, 2011 
Fly fishing only	
Walleye [10] and other species 	From July 1 st , 2011 to September 11, 2011 <small>Note 25</small> 
Rivers : Du Cran , from its mouth to the foot of the falls 6.5 km away. Micosas , rivière Micosas, between its mouth and the falls situated 1 km upstream of the mouth of the rivière Aux Dorés. Ouasiemscas , rivière Ouasiemscas, between its mouth and the falls situated 25 km upstream of the outlet of the lac Rond effluent. Pémonka , from its mouth to the foot of the falls 8 km away.	
Walleye [10] and other species 	From May 27, 2011 to June 30, 2011

Rivière Mistassini , between the downstream tip of the largest of the two islands immediately downstream of the Highway 169 bridge (Lepage island) and the 11 th falls. Angling	
Walleye [10] and other species 	From May 27, 2011 to June 14, 2011 and From August 1 st , 2011 to September 11, 2011
Fly fishing only	
Walleye [10] and other species 	From June 15, 2011 to July 31, 2011 Note 25
Rivière aux Saumons , between its mouth and the upstream side of Highway 167 bridge.	
All species	Fishing prohibited
Rivière aux Saumons , between the upstream side of Highway 167 bridge and a perpendicular line on the upstream side of the fish ladder of Chute 50. Fly fishing only	
Walleye [10] and other species 	From July 1 st , 2011 to September 30, 2011 Note 25 
Rivière aux Saumons , between a line perpendicular to the upstream side of the 50 falls fish ladder and the falls situated 400 m upstream of the mouth of ruisseau Pied des Chutes.	
Walleye [10] and other species 	From May 27, 2011 to September 11, 2011 
Rivière Métabetchouane , between Highway 169 and the high-voltage power line situated at the first rapids in Rang 1 (Métabetchouan township).	
Landlocked salmon	From May 27, 2011 to September 11, 2011
Walleye [10] and other species 	From May 27, 2011 to September 11, 2011 and from December 20, 2011 to March 31, 2012
Rivière Métabetchouane , between the high-voltage power line situated at the first rapids in Rang 1 (Métabetchouan township) and the hydroelectric dam. Fly fishing only	
All species	From August 1 st , 2011 to September 30, 2011 Note 25
Rivière Petite Péribonka , between the upstream side of Highway 169 bridge and markers (48°50'27" N 72°03'57" W) and (48°50'27" N 72°03'51" W) situated 200 m downstream from the Blanche falls hydroelectric dam.	
Landlocked salmon	Fishing prohibited
Walleye [10] and other species 	From May 27, 2011 to September 11, 2011
Rivière Petite Péribonka , from markers (48°50'27" N 72°03'57" W) and (48°50'27" N 72°03'51" W) situated 200 m downstream from the Blanche falls hydroelectric dam to the upstream side of Blanche falls dam.	
All species	Fishing prohibited
Rivière Petite Péribonka , from the upstream side of Blanche falls dam to the southern limit of zec des Passes.	
Landlocked salmon	Fishing prohibited
Walleye [10] and other species 	From May 27, 2011 to September 11, 2011

Lakes : Unnamed (ponds of à rivière Mars): (48°18'19" N 70°59'01" W), (48°18'19" N 70°58'55" W), (48°18'21" N 70°58'45" W), (48°18'22" N 70°58'17" W), (48°18'24" N 70°58'37" W), (48°18'29" N 70°58'14" W), (48°18'50" N 70°56'58" W), (48°18'52" N 70°57'07" W), (48°18'54" N 70°56'43" W), (48°19'04" N 70°56'04" W), (48°19'04" N 70°56'11" W), (48°19'05" N 70°56'00" W).	
All species	Fishing prohibited
Lakes : Unnamed (49°16'30" N 70°05'20" W), Unnamed (48°26'36" N 71°32'54" W), Le Barrois (48°35' N 72°52' W), Caribou (Drapeau township), Ceinture (48°51'29" N 71°55'15" W), Clairvaux (Drapeau township), Des Commissaires, Émile 48°38'35" N 73°13'56" W), Gérard (48°33'43" N 73°13'08" W), Grand lac Clair (Grand lac Tremblant 49°01'35" N 73°02'18" W), Kénogamichiche, Marie-Paule, À l'Ours (Drapeau township), À la Poche, Potvin (48°37'45" N 73°08'59" W), Rita (49°29'31" N 71°13'07" W), Vert (Mésey township), Rivière Métabetchouane , between grande Écluse (48°10'48" N 71°53'32" W) and Gingras rapid located approximately 11 km upstream, at points 48°06'09" N 71°55'50" W. Rivière Ouiatchouan , between the effluent of lac Ouiatchouan and Maligne fall. 🐟	
All species	From April 22, 2011 to September 11, 2011 and from December 20, 2011 to March 31, 2012
Lac Vert tributaries, from their source to their mouth (Mésey township).	
All species	From June 1 st , 2011 to September 11, 2011
Lakes : Bonin (Bonin township), Brunelle, Camel, Cécile (Lafiteau township), Chaumonot, Des Goélands (Bonin township), Des Îles (Bonin township), Martel, Neault, Ouinégomic, Providence, Du Quémenteur (Lac-Saint-Jean Ouest county), Rita (Lac-Saint-Jean Ouest county), Slide (Lavoie township), À la truite (Weymontachingue township), De la Vигie, Yarbo .	
All species	From July 1 st , 2011 to September 11, 2011
Lakes : Bouchette (Dablon township), Ouiatchouan, Tchitogama. Rivière Mistassibi , between Highway 169 and lac aux Foins. Rivière Mistassibi nord-est , between its mouth in rivière Mistassibi and the northern limit of zone 28. Rivière Péribonka , between Chute-à-la-Savane dam and the 49 th degree of northern latitude. 🐟	
Landlocked salmon	From May 27, 2011 to September 11, 2011 🐟
Other species	From May 27, 2011 to September 11, 2011 🐟 and from December 20, 2011 to March 31, 2012
Lac à la Carpe (Saint-Hilaire township).	
All species	From May 18, 2011 to September 5, 2011
Lakes : Unnamed (49°13'4,4" N 71°57'31,4" W), Unnamed (49°41'53,1" N 71°37'56,7" W), Unnamed (49°10'39,4" N 72°08'20,7" W), Unnamed (49°10'32,6" N 72°08'32,9" W), Unnamed (49°09'6,7" N 72°09'55,4" W), Unnamed (49°08'24,7" N 72°09'26" W), Aux Aulnes (48°55'20" N 72°44'09" W), Cawachagami (48°55'55" N 72°44'13" W), Pelletier (49°27'56,9" N 72°01'14,9" W), Pileushiu, Rivaille (49°31'21,4" N 71°53'25" W), Croche (48°58'58" N 72°40'52" W), Des Coudes, À la Croix (Caron township), Éden (La Trappe township), Grand Brochet (49°05'14" N 72°29'51" W), Des Habitants, Labonté, Labrecque (Labrecque township), La Mothe, Loup Cervier (49°04'55" N 72°27'15" W), Savard (49°13'05" N 71°57'41" W), Paré (48°57'21" N 72°37'16" W), Petit lac Savard (49°12'45" N 71°56'39" W), à la Poche (49°07'02" N 72°08'37" W), Sébastien (Falardeau township), Vert (48°56'38" N 72°44'15" W), Yenevac (49°09'14,3" N 72°09'0,6" W). 🐟 Lakes : Gronick, Montréal, Noir (49°01'37" N 72°00'32" W). 🐟	
All species	From May 27, 2011 to November 30, 2011 and from December 20, 2011 to March 31, 2012


Lac Kénogami	
Landlocked salmon	From April 22, 2011 to September 11, 2011 🐟
Other species	From April 22, 2011 to September 11, 2011 and from December 20, 2011 to March 31, 2012 🐟
Lac Kénogami tributaries, except for the Pikauba and Cyriac tributaries.	
All species	From June 1 st , 2011 to September 11, 2011 🐟
Lac Rond (Ross township)	
Brook trout	From April 22, 2011 to September 11, 2011
Other species	From April 22, 2011 to September 11, 2011 and from December 20, 2011 to March 31, 2012
The effluent of lake Rouvray , between the island situated approximately 150 m upstream of the first rapids and the bridge situated 2 km downstream.	
All species	From April 22, 2011 to August 14, 2011
Réservoir Peribonka , between a point situated at 49°30'23" N 71°10'56" W downstream and a point situated upstream at 49°49'04" N 71°09'40" W. 🐟 Ruisseau Patrice Fortin , the part comprised between a point situated 60 m downstream of the Highway 170 bridge and a point situated 20 upstream of this bridge (48°11'49" N 70°14'50" W). 🐟 Rivers : The emissary of the Lac Du Coin , from the point where it meets the forestry road running alongside rivière Aux Sables up to two concrete pipes, located upstream (48°49' N 70°34' W). Aux Écorce , between its mouth and the northern limit of the Laurentides Wildlife Sanctuary. Pikauba , between the first rapids and the mouth of ruisseau À la Blague.	
All species	Fishing prohibited
Rivière Unnamed , between a fall located about 2 km downstream of lac Jocelyn and at points 48°59'43" N 70°34'55" W and a point about 1.5 km downstream and corresponding to points 48°59'49" N 70°34'01" W.	
All species	From April 22, 2011 to August 19, 2011
Rivière de la Descente des Femmes , between the downstream side of the bridge situated at points 48°23'25" N 70°34'14" W at its mouth, to the downstream side of Highway 172 bridge.	
Char [5] and other species	From April 22, 2011 to September 11, 2011
Rivière Éternité , between the southern limit of Saguenay national park and the point where it meets the lac Hamel outlet.	
Brook trout [5, no more than 1 of which measures 36 cm or more in length] and other species except salmon	From April 22, 2011 to September 11, 2011
Rivière Éternité , between the point situated 20 m downstream of the Highway 170 bridge and a point situated 20 m upstream of this bridge.	
All species	Fishing prohibited
Rivière Éternité , between the point where the lac Hamel outlet and lac Éternité meet.	
All species, except salmon	From April 22, 2011 to September 11, 2011
Ruisseau Benouche , between the point where it meets rivière Éternité and lac à l'Écluse.	
Brook trout [5, no more than 1 of which measures 36 cm or more in length] and other species except salmon	From April 22, 2011 to September 11, 2011
Rivière Ha! Ha! , between the downstream side of the Highway 170 bridge and Dam No. 1 of the water intake of Abitibi Bowater (48° 18'30" N 70°52'34" W). 🐟	
Char [5] and other species 🐟	From April 22, 2011 to September 11, 2011 🐟

Rivière Saguenay , between Highway 169 and a line perpendicular to the rivière Saguenay passing through the most upstream tip of the Chute-à-Caron dam on the south bank of the Saguenay.	
Landlocked salmon	From May 27, 2011 to September 11, 2011
Other species	from May 27, 2011 to September 11, 2011 and from December 20, 2011 to March 31, 2012
Rivière Saguenay , between a line perpendicular to the rivière Saguenay passing through the most upstream tip of the Chute-à-Caron dam on the south bank of the Saguenay, and the Shipshaw dam.	
All species	From May 27, 2011 to September 11, 2011
Rivers: Saguenay , between the foot of the Chute-à-Caron and Shipshaw dams, up to the downstream side of Dubuc bridge as well as the following rivers: Shipshaw , from its mouth to the markers at points 48°26'55" N 71°12'20" W and 48°26'56" N 71°12'18" W. Aux Vases , from its mouth to the downstream side of the structure of the old Terres Rompues road bridge. Chicoutimi , from its mouth to the downstream side of the Saguenay blvd. bridge.	
Char [5] and Other species	From April 22, 2011 to October 31, 2011

Table 3 – Exceptions in salmon rivers (Zone 28)

Rivers	
Species	2011 - 2012

The catch limits for the following rivers are indicated in **Table 1st**, **except where stipulated otherwise in [brackets]**.

Saint-Jean , between the downstream side of the limits located at 48°14'20" N 70°11'59" W and 48°14'21" N 70°12'04" W and a straight line crossing the river perpendicular to its flow at points 48°12'01" N 70°14'33" W, located directly downstream of pool # 32 and corresponding to the upper limit of fishing sector # 2. Fly fishing	
Char [5, no more than 1 of which measures 36 cm or more in length] and other species, except salmon	From June 1 st , 2011 to October 15, 2011
Saint-Jean , between a straight line crossing the river perpendicular to its flow at points 48°12'01" N 70°13'33" W, directly downstream of pool # 32 and corresponding with the higher limit of fishing sector # 2 and a straight line perpendicular to the flow located directly downstream of pool # 46, that is 30 m downstream of the fall at kilometre 10.5 and at the points 48°12'00" N 70°15'15" W. Between a straight line perpendicular to the current situated 30 m upstream of the falls located at kilometre 10.5 (48°12'02" N 70°15'23" W) and the hydroelectric dam located upstream. Fly fishing	
Char [5, no more than 1 of which measures 36 cm or more in length] and other species, except salmon	From June 1 st , 2011 to September 30, 2011
Sainte-Marguerite , between the downstream side of the footbridge linking Lot 12 of Rang west to Lot D of Rang east (Albert township) at its mouth and a point situated 500 m upstream of Bardsville point. Sainte-Marguerite Nord-Est , between its mouth and Blanche falls located 7 km from its mouth. Fly fishing	
Brook trout [5, no more than 1 of which measures 36 cm or more in length] and other species, except salmon	From September 16, 2011 to October 15, 2011 

Note A: See Maps of the zones, fishing periods and catch limits. **Note B:** Salmon fishing licence mandatory. **Note C:** A length limit may apply for this species in this zone; see *Catch, possession and length limits*. **Note C4:** Special rules apply to fishing in the Communal wildlife areas of lac Saint-Jean. **Note 25:** An authorization to fish other than the one issued for lac Saint-Jean is necessary to fish in this stretch of river. For more information, get in touch with the corporation responsible for the development of fishing on this territory.

Zone 29

Important

The **table 1** present the **fishing periods and the daily catch limits** of sport fish interest of Québec, for the **zone 29**. There are many **exceptions** to these fishing periods and to these catch limits. To find out the exceptions, consult **table 2** :

To find out the fishing seasons for the body of water of interest to you

1. first check if this body of water is mentioned in the exceptions to the fishing seasons of this zone (Table 2);
2. if it is not mentioned, the seasons stipulated for the zone apply (Table 1).

Table 1 – Fishing periods and Catch limit (Zone 29)

Species [Catch limit] <small>Note A</small>	2011 - 2012
Stripped bass	Fishing prohibited
Pike [10 in all], and walleye [8 in all]	from May 27, 2011 to November 30, 2011
Char [20 in all], landlocked salmon [6 in all], lake trout and splake [3 in all]	from April 22, 2011 to September 11, 2011
Smelt [120], yellow perch [50], other species [no limit]	from April 22, 2011 to November 30, 2011

Attention

The **following waters** have **fishing seasons that differ** from those indicated for periods and quotas for the zone (table 1). For more information, contact an office of the Department.

Table 2 – Exceptions to the fishing seasons (Zone 29)

Lakes and rivers	
Species	2011 - 2012
Lakes : à la Croix (51°15'53" N 70°13'05" W), aux Foins , Manouane , Onistagane , Péribonka . Lac Huard (50°19'00" N 72° 07'27" O), the lake as well as its emissary up to the point where it meets rivière Mistassibi. Rivière Mistassibi nord-est , between the southern limit of the zone 29 and the lac Machisque. Rivière Péribonka , between lac Péribonka and the 51 st parallel.	
Lake trout	From April 22, 2011 to September 11, 2011 
Pike	From April 1 st , 2011 to April 15, 2011 and from May 27, 2011 to March 31, 2012
Other species	From April 1 st , 2011 to April 15, 2011 and from April 22, 2011 to March 31, 2012

Note A: See Maps of the zones, fishing periods and catch limits.

Fishing in Québec's national parks

At the start of the season, contact the reception office of the national park concerned to find out which waters are accessible.
Note : This publication does not apply to national parks managed by Parks Canada.

Parks	
Species [Catch limit] <small>Note A</small>	Periods 2011
Aiguebelle, d' (zone 13)	
Lake trout	Fishing prohibited
Pike [6], walleye [6], char [10], yellow perch [50] and Other species [no limit]	from May 20, 2011 to September 5, 2011
Anticosti, d' (zone 20)	
Char [20] and Other species [Same as Zone]	from April 22, 2011 to September 11, 2011
Frontenac, de , with the exception of the bodies of water of Parc de Frontenac below*:	
All species	Fishing prohibited
Frontenac, de , *(Grand lac Saint-François)	
All species	Same as Grand lac Saint-François, zone 4
Frontenac, de , *(les lacs : à la Barbue, des Îles, des Ours)	
Pike [1], Walleye [1]	From May 24, 2011 to October 10, 2011 
Bass [1], Yellow perch[50] and other species [no limit]	Same as Zone
Gaspésie, de la (zone 1)	
Char [10], lake trout [2] and Other species [no limit]	from June 3, 2011 to September 5, 2011
Grands-Jardins, des (zone 27)	
Char [15 including not more than 5 Arctic char] and Other species [Same as Zone]	from May 27, 2011 to September 5, 2011 
Hautes-Gorges-de-la-Rivière-Malbaie, des (zone 27)	
Char [15 dont pas plus de 5 omble chevalier] and Other species , except salmon [Same as Zone]	from May 27, 2011 to September 5, 2011
Jacques-Cartier, de la (zone 27)	
Salmon	Fishing prohibited
Char [10 dont pas plus de 5 omble chevalier] and Other species [Same as Zone]	from May 20, 2011 to September 11, 2011 
Mont-Mégantic, du (zone 4)	
All species	Fishing prohibited
Mont-Orford, du (zone 6)	
All species	Fishing prohibited

Mont-Tremblant, du (zone 15)	
Pike and walleye [4 in all with no more than 3 walleyes], char [7], yellow perch [50], lake trout [2], landlocked salmon, brown trout [5 in all] and other species [Same as Zone]	from May 13, 2011 to September 5, 2011
Monts-Valin, des (zone 28)	
Char [15]	from May 27, 2011 to September 11, 2011
Other species	Fishing prohibited
Plaisance, de (zone 25)	
All species [Same as Zone]	Same as Zone
Saguenay, du (zone 28)	
Char [10]	from May 27, 2011 to September 11, 2011
Other species	Fishing prohibited

Note A: See Maps of the zones, fishing periods and catch limits.

Fishing in zecs

Specific fishing seasons may apply to certain waters within the zecs. To find out which are involved, contact, in season, the management organization concerned.

Zecs	
Species [Catch limit] <small>Note A</small>	Periods 2011
Anses, des (zone 1)	
Char [10] and other species [no limit]	from May 20, 2011 to September 5, 2011
Anse-Saint-Jean, de l' (zone 28)	
Char [15] and other species [Same as Zone]	from May 20, 2011 to September 11, 2011
Baillargeon (zone 1)	
Char [10] and other species [no limit]	from May 20, 2011 to September 5, 2011 
Bas-Saint-Laurent, du <small>Note 22</small> (zone 2)	
Char [15], lake trout [2] and other species [no limit]	from May 20, 2011 to September 5, 2011
Batiscan-Neilson (zone 27)	
Char [15 including not more than 5 Arctic char] and other species [Same as Zone]	from May 20, 2011 to September 5, 2011
Bessone, de la (zone 26)	
Muskellunge [2]	from June 17, 2011 to September 11, 2011
Lake trout [2]	from May 14, 2011 to September 5, 2011
Char [10], yellow perch [50], trout [5] and other species [no limit]	from May 14, 2011 to September 11, 2011
Borgia (zone 26)	
Pike [6], walleye [6]	from May 20, 2011 to October 30, 2011
Char [15]	from May 7, 2011 to September 11, 2011
Lake trout [2]	from May 7, 2011 to September 5, 2011
Yellow perch [50] and other species [no limit]	from May 7, 2011 to October 30, 2011
Boullé (zone 15)	
Bass [6], sturgeon [1]	from June 15, 2011 to October 31, 2011
Char [10], landlocked salmon [3], lake trout and splake [2 in all], trout [5]	from April 22, 2011 to September 11, 2011
Pike [6], walleye [6], muskellunge [2], yellow perch [50] and other species [no limit]	from May 20, 2011 to October 31, 2011




Bras-Coupé-Désert (zone 10)	
Bass [6]	from June 23, 2011 to September 18, 2011
Sturgeon [1]	from June 15, 2011 to September 18, 2011
Pike [6], walleye [5]	from May 20, 2011 to September 18, 2011
Grand lake whitefish [5], char [7], landlocked salmon [3], lake trout [2], trout [5], yellow perch [50] and other species [Same as Zone]	from May 13, 2011 to September 11, 2011
Buteux-Bas-Saguenay (zone 27)	
Char [15 including not more than 5 Arctic char] and other species [Same as Zone]	from May 20, 2011 to September 11, 2011
Cap-Chat (zone 1)	
All species	Fishing prohibited
Capitachouane (zone 13)	
Bass [6]	from April 1 st , 2011 to April 15, 2011 and from June 15, 2011 to March 31, 2012
Walleye [8]	from May 20, 2011 to March 31, 2012
Sturgeon [1]	from June 15, 2011 to October 31, 2011
Char [10]	from May 20, 2011 to July 10, 2011
Lake trout [2]	from May 20, 2011 to September 5, 2011
Pike [10], yellow perch [50] and other species [no limit]	from April 1 st , 2011 to April 15, 2011 and from May 20, 2011 to March 31, 2012
Casault (zone 1)	
Char [10] and other species [no limit]	from June 4, 2011 to September 5, 2011
Chapais (zone 2)	
Char [15] Note 22 and other species [no limit]	from May 14, 2011 to September 5, 2011
Chapeau-de-Paille, du (zone 26)	
Bass [6]	from June 17, 2011 to November 30, 2011
Char [10], landlocked salmon [3], trout [5]	from May 20, 2011 to September 11, 2011
Lake trout [2]	from June 17, 2011 to September 5, 2011
Pike [6], walleye [6], yellow perch [50] and other species [no limit]	from May 20, 2011 to November 30, 2011
Chauvin (zone 28)	
Char [20] and other species [Same as Zone]	from May 20, 2011 to September 5, 2011
Collin (zone 15)	
Bass [6], sturgeon [1]	from June 15, 2011 to October 31, 2011
Char [10], lake trout and splake [2 in all], trout [5], landlocked salmon [3]	from April 22, 2011 to September 11, 2011
Pike [6], walleye [6], muskellunge [2], yellow perch [50] and other species [no limit]	from May 20, 2011 to October 31, 2011

Croche, de la (zone 26)	
Pike [3], walleye [3]	from June 10, 2011 to September 11, 2011
Lake trout [2]	from June 10, 2011 to September 5, 2011
Char [15], yellow perch [50] and other species [no limit]	from May 6, 2011 to September 11, 2011
D'Iberville (zone 18)	
Char [20] and other species [Same as Zone]	from April 1 st , 2011 to April 15, 2011 and from May 20, 2011 to September 11, 2011 and from December 1 st , 2011 to March 31, 2012
Dumoine (zone 13)	
Bass [6]	from June 15, 2011 to October 16, 2011
Char [7]	from May 13, 2011 to September 25, 2011
Lake trout [3]	from May 13, 2011 to September 11, 2011
Pike [6], walleye [6], yellow perch [50] and other species [no limit]	from May 20, 2011 to October 16, 2011
Festubert (zone 13)	
Bass [6]	from April 1 st , 2011 to April 15, 2011 and June 15, 2011 to March 31, 2012
Pike [10]	from April 1 st , 2011 to April 15, 2011 and from May 20 2011 to March 31, 2012
Walleye [8]	from May 20, 2011 to March 31, 2012
Sturgeon [1]	from June 15, 2011 to October 31, 2011
Char [15], lake trout [2]	from April 22, 2011 to September 5, 2011
Yellow perch [50] and other species [no limit]	Year-round
Forestville, de (zone 18)	
Lake trout [2]	from May 20, 2011 to September 11, 2011
Pike [10]	from April 1 st , 2011 to April 15, 2011 and from May 20, 2011 to March 31, 2012 🐟
Brook trout [20] and other species [Same as Zone]	from April 1 st , 2011 to April 15, 2011 and from May 20, 2011 to September 11, 2011 and from December 1 st , 2011 to March 31, 2012
Frémont (zone 26)	
Bass [6]	from June 17, 2011 to October 30, 2011
Char [15], trout [5]	from May 20, 2011 to September 11, 2011
Lake trout [2]	from May 20, 2011 to September 5, 2011
Pike [6], walleye [6], yellow perch [50] and other species [no limit]	from May 20, 2011 to October 30, 2011
Gros-Brochet, du (zone 26)	
Char [10]	from May 20, 2011 to September 11, 2011
Lake trout [2]	from June 1 st , 2011 to September 5, 2011
Pike [6], walleye [6], yellow perch [50] and other species [no limit]	from May 20, 2011 to October 30, 2011

Jaro (zone 3)	
Char [10], and trout	from April 22, 2011 to September 11, 2011
Other species	Fishing prohibited
Jeannotte (zone 26)	
Lake trout [2]	from May 13, 2011 to September 5, 2011
Char [7], yellow perch [50], and other species [no limit]	from May 13, 2011 to September 11, 2011
Kipawa (zone 13)	
Bass [6]	from June 15, 2011 to September 18, 2011
Char [10], lake trout [2]	from May 20, 2011 to September 18, 2011
Pike [6], walleye [6], yellow perch [50] and other species [no limit]	from May 20, 2011 to October 16, 2011
Kiskissink (zone 26)	
Pike [6], walleye [6]	from May 20, 2011 to September 11, 2011
Lake trout [2]	from May 7, 2011 to September 5, 2011
Char [15], yellow perch [50] and other species [no limit]	from May 7, 2011 to September 11, 2011
Labrieville, de (zone 18)	
Lake trout [1]	from May 20, 2011 to September 11, 2011
Char [20] and other species [Same as Zone]	from April 1 st , 2011 to April 15, 2011 and from May 13, 2011 to September 11, 2011 and from December 1 st , 2011 to March 31, 2012
Lac-au-Sable, du (zone 27)	
Char [20 including not more than 5 Arctic char] and other species [Same as Zone]	from May 20, 2011 to September 11, 2011
Lac-Brébeuf, du (zone 28)	
Char [20] and other species [Same as Zone]	from May 13, 2011 to September 11, 2011
Lac-de-la-Boiteuse, du (zone 28)	
Trout [20] and other species [Same as Zone]	from May 13, 2011 to September 11, 2011
Lavigne (zone 15)	
Bass [6], sturgeon [1]	from June 15, 2011 to October 31, 2011
Char [10], landlocked salmon [3], lake trout [2], trout [5]	from April 22, 2011 to September 11, 2011
Pike [6], walleye [6], muskellunge [2], yellow perch [50] and other species [no limit]	from May 20, 2011 to October 31, 2011
Lesueur (zone 15)	
Bass [6]	from June 17, 2011 to October 31, 2011
Pike [6], walleye [6]	from May 20, 2011 to October 31, 2011
Sturgeon [1]	from June 15, 2011 to October 31, 2011
Char [10], landlocked salmon [3], lake trout [2], trout [5]	from May 13, 2011 to September 5, 2011
Muskellunge [2], yellow perch [50] and other species [no limit]	from May 13, 2011 to October 31, 2011

Lièvre, de la (zone 28)	
Pike [10]	from May 27, 2011 to September 11, 2011
Char [15], lake trout [2] and other species [Same as Zone]	from May 13, 2011 to September 11, 2011
Louise-Gosford (zone 4)	
Char [10], trout arc-en-ciel [5] and other species [Same as Zone]	from April 22, 2011 to September 11, 2011
Maganasipi (zone 13)	
Bass [6]	from June 15, 2011 to October 16, 2011
Char [7]	from May 13, 2011 to September 25, 2011
Lake trout [2]	from May 13, 2011 to September 11, 2011
Pike [6], walleye [6], yellow perch [50] and other species [no limit]	from May 20, 2011 to October 16, 2011
Maison-de-Pierre, de la (zone 15)	
Bass [6]	from June 11, 2011 to September 11, 2011
Walleye [3]	Wednesdays and Saturdays only between June 10, 2011 and September 11, 2011
Sturgeon [1]	from May 14, 2011 to September 11, 2011
Char [7], landlocked salmon [3], trout [5]	from May 14, 2011 to September 11, 2011
Lake trout [2]	from May 14, 2011 to September 11, 2011
Bass [6], muskellunge [2], yellow perch [50] and other species [no limit]	from May 14, 2011 to September 11, 2011
Mars-Moulin (zone 28)	
Char [15] and other species [Same as Zone]	from May 20, 2011 to September 11, 2011
Martin-Valin (zone 28)	
Char [20] and other species [Same as Zone]	from May 20, 2011 to September 11, 2011
Martres, des (zone 27)	
Char [20 including not more than 5 Arctic char] and other species [Same as Zone]	from May 20, 2011 to September 5, 2011
Matimek (zone 19)	
Pike [10]	from April 1 st , 2011 to April 15, 2011 and from May 20, 2011 to March 31, 2012
Char [20] and other species [Same as Zone]	from April 1 st , 2011 to April 15, 2011 and from May 20, 2011 to September 11, 2011 and from December 1 st , 2011 to March 31, 2012
Mazana (zone 15)	
Sturgeon [1]	from June 15, 2011 to October 31, 2011
Char [15], landlocked salmon [3], lake trout [2], trout [5]	from May 6, 2011 to September 11, 2011
Bass [6], pike [6], walleye [6], muskellunge [2], yellow perch [50] and other species [no limit]	from May 20, 2011 to October 31, 2011

Menoqueosawin (zone 26)	
Pike [3], walleye [6]	from May 20, 2011 to October 30, 2011
Char [10]	from May 7, 2011 to September 11, 2011
Lake trout [2]	from May 7, 2011 to September 5, 2011
Yellow perch [50] and other species [no limit]	from May 7, 2011 to October 30, 2011
Mitchinamecus (zone 15)	
Pike [6], walleye [6]	from May 20, 2011 to September 30, 2011
Sturgeon [1]	from June 15, 2011 to September 30, 2011
Trout [10], landlocked salmon [3], lake trout [2], trout [5]	from May 6, 2011 to September 5, 2011
Bass [6], muskellunge [2], yellow perch [50] and other species [no limit]	from May 6, 2011 to September 30, 2011
Nordique (zone 18)	
Char [20] and other species [Same as Zone]	from April 1 st , 2011 to April 15, 2011 and from May 20, 2011 to September 11, 2011 and from December 1 st , 2011 to March 31, 2012 
Normandie (zone 15)	
Pike [6], walleye [5]	from May 20, 2011 to October 31, 2011
Sturgeon [1]	from June 15, 2011 to October 31, 2011
Char [8], landlocked salmon [3], lake trout [2], trout [5]	from May 6, 2011 to September 5, 2011
Bass [6], muskellunge [2], yellow perch [50] and other species [no limit]	from May 6, 2011 to October 31, 2011
Nymphes, des (zone 15)	
Bass [6], sturgeon [1]	from June 15, 2011 to October 31, 2011
Char [10], landlocked salmon [3], lake trout [2], trout [5]	from April 22, 2011 to September 11, 2011
Pike [6], walleye [6], muskellunge [2], yellow perch [50] and other species [no limit]	from May 20, 2011 to October 31, 2011
Onatchiway (zone 28)	
Char [20] and Other species [Same as Zone]	from May 20, 2011 to September 11, 2011
Owen (zone 2)	
Char [15], lake trout [2] and other species [no limit]	from May 20, 2011 to September 5, 2011
Passes, des (zone 28)	
Char [20], lake trout [2]	from May 13, 2011 to September 11, 2011
Walleye [6]	from June 24, 2011 to September 25, 2011
Pike [10], walleye [6] and other species [Same as Zone]	from May 27, 2011 to September 11, 2011

Petawaga (zone 11)	
Bass [6], muskellunge [2]	from June 24, 2011 to October 31, 2011
Pike [6], walleye [4] 	from May 20, 2011 to October 31, 2011
Sturgeon [1]	from June 15, 2011 to October 31, 2011
Char [10], landlocked salmon [3], lake trout [2], trout [5]	from May 13, 2011 to September 11, 2011
Yellow perch [50] and other species [no limit]	from May 13, 2011 to October 31, 2011
Pontiac (zone 10)	
Bass [6]	from June 23, 2011 to September 11, 2011
Sturgeon [1]	from June 15, 2011 to September 11, 2011
Pike [6], walleye [5]	from May 20, 2011 to September 11, 2011
Lake whitefish [5], Char [7], landlocked salmon [3], lake trout [2], trout [5], yellow perch [50] and other species [Same as Zone]	from May 13, 2011 to September 11, 2011
Rapides-des-Joachims (zone 10)	
Bass [6]	from June 23, 2011 to March 31, 2012
Pike [6], walleye [6]	from May 20, 2011 to March 31, 2012
Sturgeon [1]	from June 15, 2011 to October 31, 2011
Char [10], landlocked salmon [3], lake trout [2], trout [5]	from May 6, 2011 to September 11, 2011 
Yellow perch [50], lake whitefish [5] and other species [Same as Zone]	from May 6, 2011 to March 31, 2012 
Restigo (zone 13)	
Bass [6]	from June 15, 2011 to October 16, 2011
Char [5]	from May 13, 2011 to September 25, 2011
Lake trout [2]	from May 13, 2011 to September 11, 2011
Pike [6], walleye [6] and other species [Same as Zone]	from May 20, 2011 to October 16, 2011
Rivière-aux-Rats, de la (zone 28)	
Pike [10]	from May 27, 2011 to November 30, 2011
Smelt [120]*	from April 1 st , 2011 to November 30, 2011
Char [20], lake trout [2] and other species [Same as Zone]	from May 13, 2011 to September 11, 2011
* Fishing with a dip-net and a landing net is possible in a sector of Rivière aux Rats.	
Rivière Blanche, de la (zone 27)	
Char [10 including not more than 5 Arctic char] and other species [Same as Zone]	from May 20, 2011 to September 5, 2011
Saint-Patrice (zone 10)	
Bass [6]	from June 23, 2011 to September 11, 2011
Pike [6], walleye [6], lake whitefish [5], trout [6], landlocked salmon [3], yellow perch [50], lake trout [2], trout [5] and other species [Same as Zone]	from May 20, 2011 to September 11, 2011

Tawachiche (zone 26)	
Bass [6], muskellunge [2]	from June 17, 2011 to September 11, 2011
Lake trout [2]	from April 29, 2011 to September 5, 2011
Char [7], yellow perch [50] and other species [no limit]	from April 29, 2011 to September 11, 2011
Trinité (zone 18)	
Trout [20] and other species [Same as Zone]	from April 1 st , 2011 to April 15, 2011 and from April 22, 2011 to September 11, 2011 and from December 1 st , 2011 to March 31, 2012
Varin (zone 18)	
Landlocked salmon [2], lake trout [2]	from May 14, 2011 to September 5, 2011
Brook trout [20] and other species [Same as Zone]	from April 1 st , 2011 to April 15, 2011 and from May 14, 2011 to September 5, 2011 and from December 1 st , 2011 to March 31, 2012
Wessonneau (zone 26)	
Pike [6], walleye [6]	from May 20, 2011 to September 11, 2011
Lake trout [2]	from May 13, 2011 to September 5, 2011
Char [10], yellow perch [50] and other species [no limit]	from May 13, 2011 to September 11, 2011

Note A : See also section Catch, possession and length limits. **Note 22** : In certain waters of the zec, the quota varies.

Fishing in wildlife sanctuaries

At the start of the season, contact the reception office of the wildlife sanctuary concerned to find out which waters are accessible.

Wildlife sanctuaries	
Species [Catch limit] Note A	Periods 2011
Ashuapmushuan (zone 28)	
Pike [10], walleye [6], char [20], landlocked salmon [2], lake trout [2] and other species [no limit]	from May 27, 2011 to September 5, 2011
Assinica, d' (zone 22 south)	
Pike [8], walleye [8], brook trout [15 ou 2,5 kg + 1 char] Note 20 , yellow perch [50], lake trout [3]	from April 1 st , 2011 to April 30, 2011 and from June 3, 2011 to September 5, 2011 and from December 1 st , 2011 to March 31, 2012
Other species	Fishing prohibited
Chic-Chocs, des (zone 1)	
Char [10], lake trout [2] and other species [no limit]	from June 3, 2011 to September 5, 2011
Duchénier (zone 2)	
Char [12] and other species [Same as Zone]	from May 20, 2011 to September 5, 2011
Dunière (zone 1)	
Trout [15] and other species [no limit]	from June 3, 2011 to September 5, 2011
Lacs-Albanel-Mistassini-et-Waconichi, des (zone 22 south)	
Pike [8], walleye [8], brook trout [15 ou 2,5 kg + 1 char] Note 20 , yellow perch [50], lake trout [3]	from April 1 st , 2011 to April 30, 2011 and from June 3, 2011 to September 5, 2011 and from December 1 st , 2011 to March 31, 2012
Other species	Fishing prohibited
Note: In lakes Albanel, Mistassini and Waconichi, the catch limit for brook trout differs from that in effect throughout the sanctuary. It is 15 or 5 kg + 1 trout, whichever is reached first. For the other species, the same limits apply: northern pike [8], walleye [8], yellow perch [50], lake trout [3].	
Laurentides, des (zone 27)	
Char [15 including not more than 5 Arctic char], landlocked salmon [2], lake trout [2] and Other species [Same as Zone]	from May 13, 2011 to September 5, 2011
La Vérendrye (zone 12, zone 13 west)	
Bass [6]	from June 24, 2011 to September 11, 2011
Sturgeon [1]	from June 15, 2011 to September 11, 2011
Pike [6], walleye [6], trout [10], yellow perch [50], lake trout [2] and other species [no limit]	from May 20, 2011 to September 11, 2011

Mastigouche (zone 26)	
Bass [6]	from June 17, 2011 to September 5, 2011
Smelt [120], char [7],landlocked salmon [2], yellow perch [50],lake trout [2], trout [5],sturgeon [1 in all] and other species [no limit]	from May 13, 2011 to September 5, 2011
Matane (zone 1)	
trout [10], lake trout [2] and other species [no limit]	from June 3, 2011 to September 5, 2011
Papineau-Labelle, de (zone 10)	
Bass [6]	from June 23, 2011 to September 5, 2011
Pike [4], walleye [4]	from May 20, 2011 to September 5, 2011
Grand lake whitefish [5], char [10], landlocked salmon [2], yellow perch [50], lake trout and splake[2], trout [5] and other species [no limit]	from May 13, 2011 to September 5, 2011
Port-Cartier-Sept-Îles, de (zone 19)	
Trout [20] and other species [Same as Zone]	from April 1 st , 2011 to from April 15, 2011 and from May 13, 2011 to September 5, 2011 and from December 1 st , 2011 to March 31, 2009
Port-Daniel (zone 1)	
Char [15] and other species [no limit]	from June 3, 2011 to September 5, 2011
Portneuf, de (zone 27)	
Muskellunge [2]	from June 17, 2011 to November 30, 2011
Char [10 including not more than 5 Arctic char], lake trout and splake [2 in all] and other species [Same as zone]	from May 13, 2011 to September 5, 2011
Rimouski, de (zone 2)	
Char [10]*, lake trout and splake [2] and other species [no limit]	from May 27, 2011 to September 5, 2011
* In brooks and rivers, the catch limit for char is [15].	
Rouge-Matawin, de (zone 15)	
Bass [6], pike and walleye[4 in all, with no more than 3 walleyes], char [7], yellow perch [50],lake trout and splake [2 in all] and other species [Same as zone]	from May 13, 2011 to September 5, 2011
Saint-Maurice, du (zone 26)	
Pike [3]	from May 20, 2011 to September 5, 2011 
kokani [2], char [7], landlocked salmon [2], yellow perch [50],lake trout [2], trout [5] and other species [no limit]	from May 13, 2011 to September 5, 2011

Note A : See also section Catch, possession and length limits. **Note 20**: Whichever limit is attained first.

Fishing in Québec's national parks

At the start of the season, contact the reception office of the national park concerned to find out which waters are accessible.
Note : This publication does not apply to national parks managed by Parks Canada.

Parks	
Species [Catch limit] <small>Note A</small>	Periods 2011
Aiguebelle, d' (zone 13)	
Lake trout	Fishing prohibited
Pike [6], walleye [6], char [10], yellow perch [50] and Other species [no limit]	from May 20, 2011 to September 5, 2011
Anticosti, d' (zone 20)	
Char [20] and Other species [Same as Zone]	from April 22, 2011 to September 11, 2011
Frontenac, de , with the exception of the bodies of water of Parc de Frontenac below*:	
All species	Fishing prohibited
Frontenac, de , *(Grand lac Saint-François)	
All species	Same as Grand lac Saint-François, zone 4
Frontenac, de , *(les lacs : à la Barbue, des Îles, des Ours)	
Pike [1], Walleye [1]	From May 24, 2011 to October 10, 2011 
Bass [1], Yellow perch [50] and other species [no limit]	Same as Zone
Gaspésie, de la (zone 1)	
Char [10], lake trout [2] and Other species [no limit]	from June 3, 2011 to September 5, 2011
Grands-Jardins, des (zone 27)	
Char [15 including not more than 5 Arctic char] and Other species [Same as Zone]	from May 27, 2011 to September 5, 2011 
Hautes-Gorges-de-la-Rivière-Malbaie, des (zone 27)	
Char [15 dont pas plus de 5 omble chevalier] and Other species , except salmon [Same as Zone]	from May 27, 2011 to September 5, 2011
Jacques-Cartier, de la (zone 27)	
Salmon	Fishing prohibited
Char [10 dont pas plus de 5 omble chevalier] and Other species [Same as Zone]	from May 20, 2011 to September 11, 2011 
Mont-Mégantic, du (zone 4)	
All species	Fishing prohibited
Mont-Orford, du (zone 6)	
All species	Fishing prohibited

Mont-Tremblant, du (zone 15)	
Pike and walleye [4 in all with no more than 3 walleyes], char [7], yellow perch [50], lake trout [2], landlocked salmon, brown trout [5 in all] and other species [Same as Zone]	from May 13, 2011 to September 5, 2011
Monts-Valin, des (zone 28)	
Char [15]	from May 27, 2011 to September 11, 2011
Other species	Fishing prohibited
Plaisance, de (zone 25)	
All species [Same as Zone]	Same as Zone
Saguenay, du (zone 28)	
Char [10]	from May 27, 2011 to September 11, 2011
Other species	Fishing prohibited

Note A: See Maps of the zones, fishing periods and catch limits.

Fishing in zecs

Specific fishing seasons may apply to certain waters within the zecs. To find out which are involved, contact, in season, the management organization concerned.

Zecs	
Species [Catch limit] <small>Note A</small>	Periods 2011
Anses, des (zone 1)	
Char [10] and other species [no limit]	from May 20, 2011 to September 5, 2011
Anse-Saint-Jean, de l' (zone 28)	
Char [15] and other species [Same as Zone]	from May 20, 2011 to September 11, 2011
Baillargeon (zone 1)	
Char [10] and other species [no limit]	from May 20, 2011 to September 5, 2011 
Bas-Saint-Laurent, du <small>Note 22</small> (zone 2)	
Char [15], lake trout [2] and other species [no limit]	from May 20, 2011 to September 5, 2011
Batiscan-Neilson (zone 27)	
Char [15 including not more than 5 Arctic char] and other species [Same as Zone]	from May 20, 2011 to September 5, 2011
Bessone, de la (zone 26)	
Muskellunge [2]	from June 17, 2011 to September 11, 2011
Lake trout [2]	from May 14, 2011 to September 5, 2011
Char [10], yellow perch [50], trout [5] and other species [no limit]	from May 14, 2011 to September 11, 2011
Borgia (zone 26)	
Pike [6], walleye [6]	from May 20, 2011 to October 30, 2011
Char [15]	from May 7, 2011 to September 11, 2011
Lake trout [2]	from May 7, 2011 to September 5, 2011
Yellow perch [50] and other species [no limit]	from May 7, 2011 to October 30, 2011
Boullé (zone 15)	
Bass [6], sturgeon [1]	from June 15, 2011 to October 31, 2011
Char [10], landlocked salmon [3], lake trout and splake [2 in all], trout [5]	from April 22, 2011 to September 11, 2011
Pike [6], walleye [6], muskellunge [2], yellow perch [50] and other species [no limit]	from May 20, 2011 to October 31, 2011




Bras-Coupé-Désert (zone 10)	
Bass [6]	from June 23, 2011 to September 18, 2011
Sturgeon [1]	from June 15, 2011 to September 18, 2011
Pike [6], walleye [5]	from May 20, 2011 to September 18, 2011
Grand lake whitefish [5], char [7], landlocked salmon [3], lake trout [2], trout [5], yellow perch [50] and other species [Same as Zone]	from May 13, 2011 to September 11, 2011
Buteux-Bas-Saguenay (zone 27)	
Char [15 including not more than 5 Arctic char] and other species [Same as Zone]	from May 20, 2011 to September 11, 2011
Cap-Chat (zone 1)	
All species	Fishing prohibited
Capitachouane (zone 13)	
Bass [6]	from April 1 st , 2011 to April 15, 2011 and from June 15, 2011 to March 31, 2012
Walleye [8]	from May 20, 2011 to March 31, 2012
Sturgeon [1]	from June 15, 2011 to October 31, 2011
Char [10]	from May 20, 2011 to July 10, 2011
Lake trout [2]	from May 20, 2011 to September 5, 2011
Pike [10], yellow perch [50] and other species [no limit]	from April 1 st , 2011 to April 15, 2011 and from May 20, 2011 to March 31, 2012
Casault (zone 1)	
Char [10] and other species [no limit]	from June 4, 2011 to September 5, 2011
Chapais (zone 2)	
Char [15] Note 22 and other species [no limit]	from May 14, 2011 to September 5, 2011
Chapeau-de-Paille, du (zone 26)	
Bass [6]	from June 17, 2011 to November 30, 2011
Char [10], landlocked salmon [3], trout [5]	from May 20, 2011 to September 11, 2011
Lake trout [2]	from June 17, 2011 to September 5, 2011
Pike [6], walleye [6], yellow perch [50] and other species [no limit]	from May 20, 2011 to November 30, 2011
Chauvin (zone 28)	
Char [20] and other species [Same as Zone]	from May 20, 2011 to September 5, 2011
Collin (zone 15)	
Bass [6], sturgeon [1]	from June 15, 2011 to October 31, 2011
Char [10], lake trout and splake [2 in all], trout [5], landlocked salmon [3]	from April 22, 2011 to September 11, 2011
Pike [6], walleye [6], muskellunge [2], yellow perch [50] and other species [no limit]	from May 20, 2011 to October 31, 2011

Croche, de la (zone 26)	
Pike [3], walleye [3]	from June 10, 2011 to September 11, 2011
Lake trout [2]	from June 10, 2011 to September 5, 2011
Char [15], yellow perch [50] and other species [no limit]	from May 6, 2011 to September 11, 2011
D'Iberville (zone 18)	
Char [20] and other species [Same as Zone]	from April 1 st , 2011 to April 15, 2011 and from May 20, 2011 to September 11, 2011 and from December 1 st , 2011 to March 31, 2012
Dumoine (zone 13)	
Bass [6]	from June 15, 2011 to October 16, 2011
Char [7]	from May 13, 2011 to September 25, 2011
Lake trout [3]	from May 13, 2011 to September 11, 2011
Pike [6], walleye [6], yellow perch [50] and other species [no limit]	from May 20, 2011 to October 16, 2011
Festubert (zone 13)	
Bass [6]	from April 1 st , 2011 to April 15, 2011 and June 15, 2011 to March 31, 2012
Pike [10]	from April 1 st , 2011 to April 15, 2011 and from May 20 2011 to March 31, 2012
Walleye [8]	from May 20, 2011 to March 31, 2012
Sturgeon [1]	from June 15, 2011 to October 31, 2011
Char [15], lake trout [2]	from April 22, 2011 to September 5, 2011
Yellow perch [50] and other species [no limit]	Year-round
Forestville, de (zone 18)	
Lake trout [2]	from May 20, 2011 to September 11, 2011
Pike [10]	from April 1 st , 2011 to April 15, 2011 and from May 20, 2011 to March 31, 2012 🐟
Brook trout [20] and other species [Same as Zone]	from April 1 st , 2011 to April 15, 2011 and from May 20, 2011 to September 11, 2011 and from December 1 st , 2011 to March 31, 2012
Frémont (zone 26)	
Bass [6]	from June 17, 2011 to October 30, 2011
Char [15], trout [5]	from May 20, 2011 to September 11, 2011
Lake trout [2]	from May 20, 2011 to September 5, 2011
Pike [6], walleye [6], yellow perch [50] and other species [no limit]	from May 20, 2011 to October 30, 2011
Gros-Brochet, du (zone 26)	
Char [10]	from May 20, 2011 to September 11, 2011
Lake trout [2]	from June 1 st , 2011 to September 5, 2011
Pike [6], walleye [6], yellow perch [50] and other species [no limit]	from May 20, 2011 to October 30, 2011

Jaro (zone 3)	
Char [10], and trout	from April 22, 2011 to September 11, 2011
Other species	Fishing prohibited
Jeannotte (zone 26)	
Lake trout [2]	from May 13, 2011 to September 5, 2011
Char [7], yellow perch [50], and other species [no limit]	from May 13, 2011 to September 11, 2011
Kipawa (zone 13)	
Bass [6]	from June 15, 2011 to September 18, 2011
Char [10], lake trout [2]	from May 20, 2011 to September 18, 2011
Pike [6], walleye [6], yellow perch [50] and other species [no limit]	from May 20, 2011 to October 16, 2011
Kiskissink (zone 26)	
Pike [6], walleye [6]	from May 20, 2011 to September 11, 2011
Lake trout [2]	from May 7, 2011 to September 5, 2011
Char [15], yellow perch [50] and other species [no limit]	from May 7, 2011 to September 11, 2011
Labrieville, de (zone 18)	
Lake trout [1]	from May 20, 2011 to September 11, 2011
Char [20] and other species [Same as Zone]	from April 1 st , 2011 to April 15, 2011 and from May 13, 2011 to September 11, 2011 and from December 1 st , 2011 to March 31, 2012
Lac-au-Sable, du (zone 27)	
Char [20 including not more than 5 Arctic char] and other species [Same as Zone]	from May 20, 2011 to September 11, 2011
Lac-Brébeuf, du (zone 28)	
Char [20] and other species [Same as Zone]	from May 13, 2011 to September 11, 2011
Lac-de-la-Boiteuse, du (zone 28)	
Trout [20] and other species [Same as Zone]	from May 13, 2011 to September 11, 2011
Lavigne (zone 15)	
Bass [6], sturgeon [1]	from June 15, 2011 to October 31, 2011
Char [10], landlocked salmon [3], lake trout [2], trout [5]	from April 22, 2011 to September 11, 2011
Pike [6], walleye [6], muskellunge [2], yellow perch [50] and other species [no limit]	from May 20, 2011 to October 31, 2011
Lesueur (zone 15)	
Bass [6]	from June 17, 2011 to October 31, 2011
Pike [6], walleye [6]	from May 20, 2011 to October 31, 2011
Sturgeon [1]	from June 15, 2011 to October 31, 2011
Char [10], landlocked salmon [3], lake trout [2], trout [5]	from May 13, 2011 to September 5, 2011
Muskellunge [2], yellow perch [50] and other species [no limit]	from May 13, 2011 to October 31, 2011

Lièvre, de la (zone 28)	
Pike [10]	from May 27, 2011 to September 11, 2011
Char [15], lake trout [2] and other species [Same as Zone]	from May 13, 2011 to September 11, 2011
Louise-Gosford (zone 4)	
Char [10], trout arc-en-ciel [5] and other species [Same as Zone]	from April 22, 2011 to September 11, 2011
Maganasipi (zone 13)	
Bass [6]	from June 15, 2011 to October 16, 2011
Char [7]	from May 13, 2011 to September 25, 2011
Lake trout [2]	from May 13, 2011 to September 11, 2011
Pike [6], walleye [6], yellow perch [50] and other species [no limit]	from May 20, 2011 to October 16, 2011
Maison-de-Pierre, de la (zone 15)	
Bass [6]	from June 11, 2011 to September 11, 2011
Walleye [3]	Wednesdays and Saturdays only between June 10, 2011 and September 11, 2011
Sturgeon [1]	from May 14, 2011 to September 11, 2011
Char [7], landlocked salmon [3], trout [5]	from May 14, 2011 to September 11, 2011
Lake trout [2]	from May 14, 2011 to September 11, 2011
Bass [6], muskellunge [2], yellow perch [50] and other species [no limit]	from May 14, 2011 to September 11, 2011
Mars-Moulin (zone 28)	
Char [15] and other species [Same as Zone]	from May 20, 2011 to September 11, 2011
Martin-Valin (zone 28)	
Char [20] and other species [Same as Zone]	from May 20, 2011 to September 11, 2011
Martres, des (zone 27)	
Char [20 including not more than 5 Arctic char] and other species [Same as Zone]	from May 20, 2011 to September 5, 2011
Matimek (zone 19)	
Pike [10]	from April 1 st , 2011 to April 15, 2011 and from May 20, 2011 to March 31, 2012
Char [20] and other species [Same as Zone]	from April 1 st , 2011 to April 15, 2011 and from May 20, 2011 to September 11, 2011 and from December 1 st , 2011 to March 31, 2012
Mazana (zone 15)	
Sturgeon [1]	from June 15, 2011 to October 31, 2011
Char [15], landlocked salmon [3], lake trout [2], trout [5]	from May 6, 2011 to September 11, 2011
Bass [6], pike [6], walleye [6], muskellunge [2], yellow perch [50] and other species [no limit]	from May 20, 2011 to October 31, 2011

Menoqueosawin (zone 26)	
Pike [3], walleye [6]	from May 20, 2011 to October 30, 2011
Char [10]	from May 7, 2011 to September 11, 2011
Lake trout [2]	from May 7, 2011 to September 5, 2011
Yellow perch [50] and other species [no limit]	from May 7, 2011 to October 30, 2011
Mitchinamecus (zone 15)	
Pike [6], walleye [6]	from May 20, 2011 to September 30, 2011
Sturgeon [1]	from June 15, 2011 to September 30, 2011
Trout [10], landlocked salmon [3], lake trout [2], trout [5]	from May 6, 2011 to September 5, 2011
Bass [6], muskellunge [2], yellow perch [50] and other species [no limit]	from May 6, 2011 to September 30, 2011
Nordique (zone 18)	
Char [20] and other species [Same as Zone]	from April 1 st , 2011 to April 15, 2011 and from May 20, 2011 to September 11, 2011 and from December 1 st , 2011 to March 31, 2012 
Normandie (zone 15)	
Pike [6], walleye [5]	from May 20, 2011 to October 31, 2011
Sturgeon [1]	from June 15, 2011 to October 31, 2011
Char [8], landlocked salmon [3], lake trout [2], trout [5]	from May 6, 2011 to September 5, 2011
Bass [6], muskellunge [2], yellow perch [50] and other species [no limit]	from May 6, 2011 to October 31, 2011
Nymphes, des (zone 15)	
Bass [6], sturgeon [1]	from June 15, 2011 to October 31, 2011
Char [10], landlocked salmon [3], lake trout [2], trout [5]	from April 22, 2011 to September 11, 2011
Pike [6], walleye [6], muskellunge [2], yellow perch [50] and other species [no limit]	from May 20, 2011 to October 31, 2011
Onatchiway (zone 28)	
Char [20] and Other species [Same as Zone]	from May 20, 2011 to September 11, 2011
Owen (zone 2)	
Char [15], lake trout [2] and other species [no limit]	from May 20, 2011 to September 5, 2011
Passes, des (zone 28)	
Char [20], lake trout [2]	from May 13, 2011 to September 11, 2011
Walleye [6]	from June 24, 2011 to September 25, 2011
Pike [10], walleye [6] and other species [Same as Zone]	from May 27, 2011 to September 11, 2011

Petawaga (zone 11)	
Bass [6], muskellunge [2]	from June 24, 2011 to October 31, 2011
Pike [6], walleye [4] 	from May 20, 2011 to October 31, 2011
Sturgeon [1]	from June 15, 2011 to October 31, 2011
Char [10], landlocked salmon [3], lake trout [2], trout [5]	from May 13, 2011 to September 11, 2011
Yellow perch [50] and other species [no limit]	from May 13, 2011 to October 31, 2011
Pontiac (zone 10)	
Bass [6]	from June 23, 2011 to September 11, 2011
Sturgeon [1]	from June 15, 2011 to September 11, 2011
Pike [6], walleye [5]	from May 20, 2011 to September 11, 2011
Lake whitefish [5], Char [7], landlocked salmon [3], lake trout [2], trout [5], yellow perch [50] and other species [Same as Zone]	from May 13, 2011 to September 11, 2011
Rapides-des-Joachims (zone 10)	
Bass [6]	from June 23, 2011 to March 31, 2012
Pike [6], walleye [6]	from May 20, 2011 to March 31, 2012
Sturgeon [1]	from June 15, 2011 to October 31, 2011
Char [10], landlocked salmon [3], lake trout [2], trout [5]	from May 6, 2011 to September 11, 2011 
Yellow perch [50], lake whitefish [5] and other species [Same as Zone]	from May 6, 2011 to March 31, 2012 
Restigo (zone 13)	
Bass [6]	from June 15, 2011 to October 16, 2011
Char [5]	from May 13, 2011 to September 25, 2011
Lake trout [2]	from May 13, 2011 to September 11, 2011
Pike [6], walleye [6] and other species [Same as Zone]	from May 20, 2011 to October 16, 2011
Rivière-aux-Rats, de la (zone 28)	
Pike [10]	from May 27, 2011 to November 30, 2011
Smelt [120]*	from April 1 st , 2011 to November 30, 2011
Char [20], lake trout [2] and other species [Same as Zone]	from May 13, 2011 to September 11, 2011
* Fishing with a dip-net and a landing net is possible in a sector of Rivière aux Rats.	
Rivière Blanche, de la (zone 27)	
Char [10 including not more than 5 Arctic char] and other species [Same as Zone]	from May 20, 2011 to September 5, 2011
Saint-Patrice (zone 10)	
Bass [6]	from June 23, 2011 to September 11, 2011
Pike [6], walleye [6], lake whitefish [5], trout [6], landlocked salmon [3], yellow perch [50], lake trout [2], trout [5] and other species [Same as Zone]	from May 20, 2011 to September 11, 2011

Tawachiche (zone 26)	
Bass [6], muskellunge [2]	from June 17, 2011 to September 11, 2011
Lake trout [2]	from April 29, 2011 to September 5, 2011
Char [7], yellow perch [50] and other species [no limit]	from April 29, 2011 to September 11, 2011
Trinité (zone 18)	
Trout [20] and other species [Same as Zone]	from April 1 st , 2011 to April 15, 2011 and from April 22, 2011 to September 11, 2011 and from December 1 st , 2011 to March 31, 2012
Varin (zone 18)	
Landlocked salmon [2], lake trout [2]	from May 14, 2011 to September 5, 2011
Brook trout [20] and other species [Same as Zone]	from April 1 st , 2011 to April 15, 2011 and from May 14, 2011 to September 5, 2011 and from December 1 st , 2011 to March 31, 2012
Wessonneau (zone 26)	
Pike [6], walleye [6]	from May 20, 2011 to September 11, 2011
Lake trout [2]	from May 13, 2011 to September 5, 2011
Char [7], yellow perch [50] and other species [no limit]	from May 13, 2011 to September 11, 2011

Note A : See also section Catch, possession and length limits. **Note 22** : In certain waters of the zec, the quota varies.

Fishing in wildlife sanctuaries

At the start of the season, contact the reception office of the wildlife sanctuary concerned to find out which waters are accessible.

Wildlife sanctuaries	
Species [Catch limit] Note A	Periods 2011
Ashuapmushuan (zone 28)	
Pike [10], walleye [6], char [20], landlocked salmon [2], lake trout [2] and other species [no limit]	from May 27, 2011 to September 5, 2011
Assinica, d' (zone 22 south)	
Pike [8], walleye [8], brook trout [15 ou 2,5 kg + 1 char] Note 20 , yellow perch [50], lake trout [3]	from April 1 st , 2011 to April 30, 2011 and from June 3, 2011 to September 5, 2011 and from December 1 st , 2011 to March 31, 2012
Other species	Fishing prohibited
Chic-Chocs, des (zone 1)	
Char [10], lake trout [2] and other species [no limit]	from June 3, 2011 to September 5, 2011
Duchénier (zone 2)	
Char [12] and other species [Same as Zone]	from May 20, 2011 to September 5, 2011
Dunière (zone 1)	
Trout [15] and other species [no limit]	from June 3, 2011 to September 5, 2011
Lacs-Albanel-Mistassini-et-Waconichi, des (zone 22 south)	
Pike [8], walleye [8], brook trout [15 ou 2,5 kg + 1 char] Note 20 , yellow perch [50], lake trout [3]	from April 1 st , 2011 to April 30, 2011 and from June 3, 2011 to September 5, 2011 and from December 1 st , 2011 to March 31, 2012
Other species	Fishing prohibited
Note: In lakes Albanel, Mistassini and Waconichi, the catch limit for brook trout differs from that in effect throughout the sanctuary. It is 15 or 5 kg + 1 trout, whichever is reached first. For the other species, the same limits apply: northern pike [8], walleye [8], yellow perch [50], lake trout [3].	
Laurentides, des (zone 27)	
Char [15 including not more than 5 Arctic char], landlocked salmon [2], lake trout [2] and Other species [Same as Zone]	from May 13, 2011 to September 5, 2011
La Vérendrye (zone 12, zone 13 west)	
Bass [6]	from June 24, 2011 to September 11, 2011
Sturgeon [1]	from June 15, 2011 to September 11, 2011
Pike [6], walleye [6], trout [10], yellow perch [50], lake trout [2] and other species [no limit]	from May 20, 2011 to September 11, 2011

Mastigouche (zone 26)	
Bass [6]	from June 17, 2011 to September 5, 2011
Smelt [120], char [7],landlocked salmon [2], yellow perch [50],lake trout [2], trout [5],sturgeon [1 in all] and other species [no limit]	from May 13, 2011 to September 5, 2011
Matane (zone 1)	
trout [10], lake trout [2] and other species [no limit]	from June 3, 2011 to September 5, 2011
Papineau-Labelle, de (zone 10)	
Bass [6]	from June 23, 2011 to September 5, 2011
Pike [4], walleye [4]	from May 20, 2011 to September 5, 2011
Grand lake whitefish [5], char [10], landlocked salmon [2], yellow perch [50], lake trout and splake[2], trout [5] and other species [no limit]	from May 13, 2011 to September 5, 2011
Port-Cartier-Sept-Îles, de (zone 19)	
Trout [20] and other species [Same as Zone]	from April 1 st , 2011 to from April 15, 2011 and from May 13, 2011 to September 5, 2011 and from December 1 st , 2011 to March 31, 2009
Port-Daniel (zone 1)	
Char [15] and other species [no limit]	from June 3, 2011 to September 5, 2011
Portneuf, de (zone 27)	
Muskellunge [2]	from June 17, 2011 to November 30, 2011
Char [10 including not more than 5 Arctic char], lake trout and splake [2 in all] and other species [Same as zone]	from May 13, 2011 to September 5, 2011
Rimouski, de (zone 2)	
Char [10]*, lake trout and splake [2] and other species [no limit]	from May 27, 2011 to September 5, 2011
* In brooks and rivers, the catch limit for char is [15].	
Rouge-Matawin, de (zone 15)	
Bass [6], pike and walleye[4 in all, with no more than 3 walleyes], char [7], yellow perch [50],lake trout and splake [2 in all] and other species [Same as zone]	from May 13, 2011 to September 5, 2011
Saint-Maurice, du (zone 26)	
Pike [3]	from May 20, 2011 to September 5, 2011 
kokani [2], char [7], landlocked salmon [2], yellow perch [50],lake trout [2], trout [5] and other species [no limit]	from May 13, 2011 to September 5, 2011

Note A : See also section Catch, possession and length limits. **Note 20**: Whichever limit is attained first.