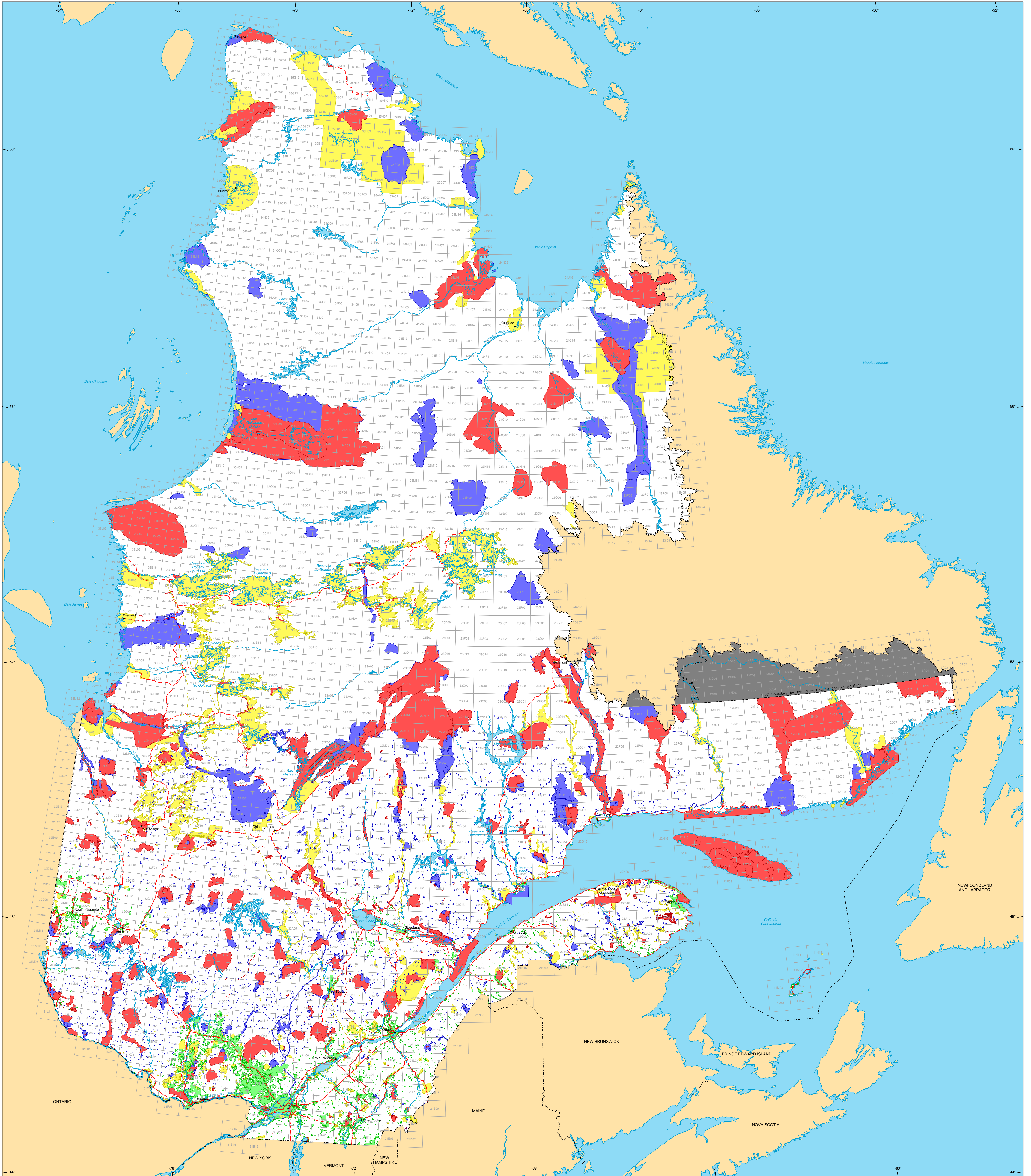


# Restrictions to Mining Exploration



## Restrictions to mining exploration

- Major Exploration prohibited  
Area: 15 263 878 ha
- Minor Exploration under specific conditions  
Area: 9 913 067 ha
- Major Exploration permitted with municipal consent  
Area: 1 626 490 ha
- Major Land suspended temporarily  
Area: 15 406 611 ha
- Major Withdrawal from staking, Order in Council  
Area: 2 897 400 ha

## Border

- International
- Interprovincial, Interstate
- Québec - Newfoundland and Labrador (This border is not definitive)

## Road Network

- Road
- Unpaved Road


## Hydrography

- Lake
- River

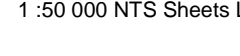
## Populated Place



Other Jurisdiction



1:50 000 NTS Sheets Limits



Area of the Province of Québec: 166 744 100 ha

Notice: The areas calculated represent the sum of the surface area of each individual mining restriction. The calculation does not take into consideration the possible overlapping of some areas.

## Metadata

Geodesic Datum: NAD 83  
Coordinate System: Conic Lambert with two standard parallels (46° and 60°)

## Sources

Data	Organization	Year
Mining	MIRNF	2012
Cartographic Reference (SICOA TM, BOCA 9M)	MIRNF	2011

## Realization

Ministère des Ressources naturelles et de la Faune  
Direction des titres miniers et des systèmes  
Notice: This document has no legal value.

