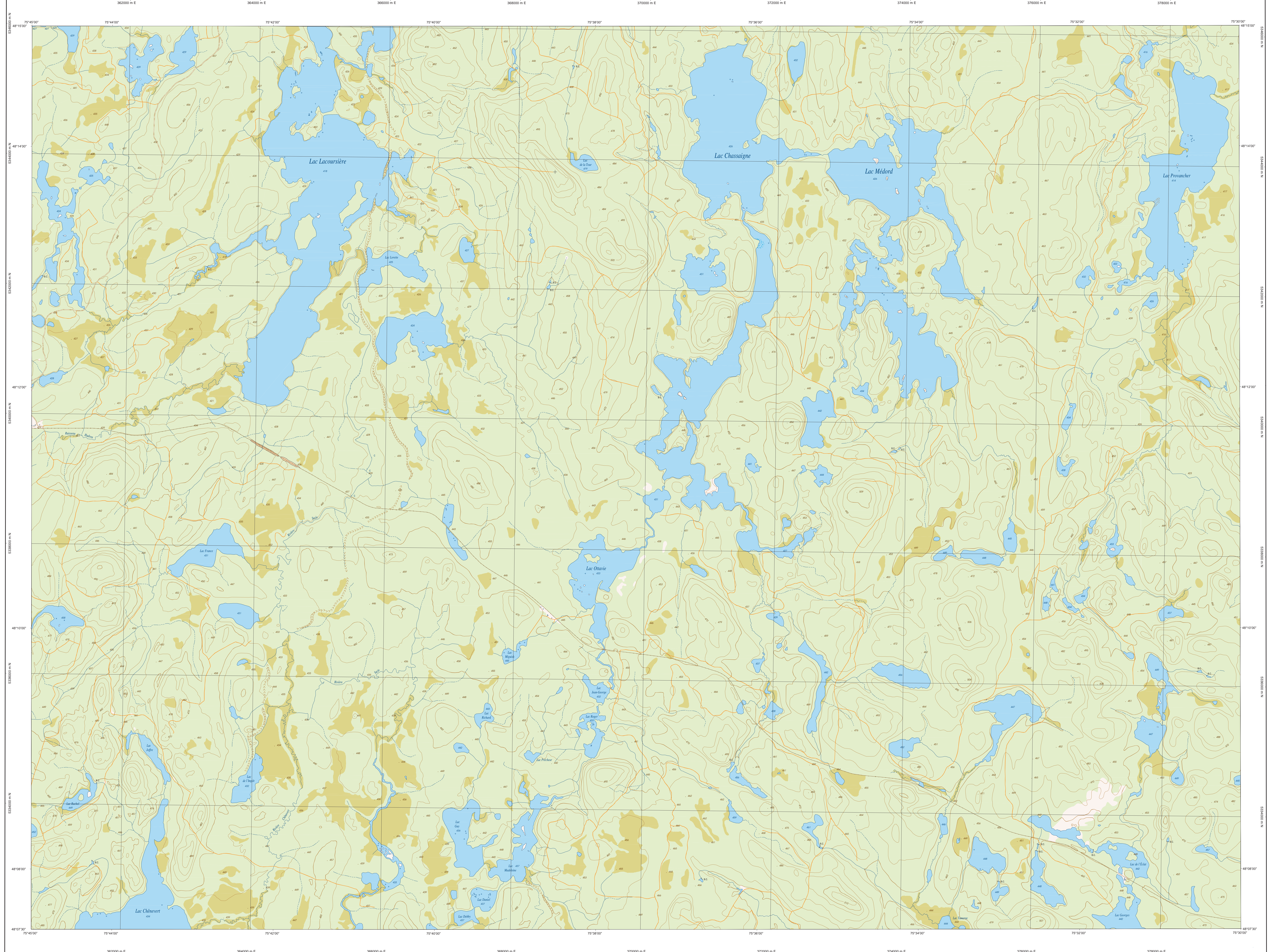


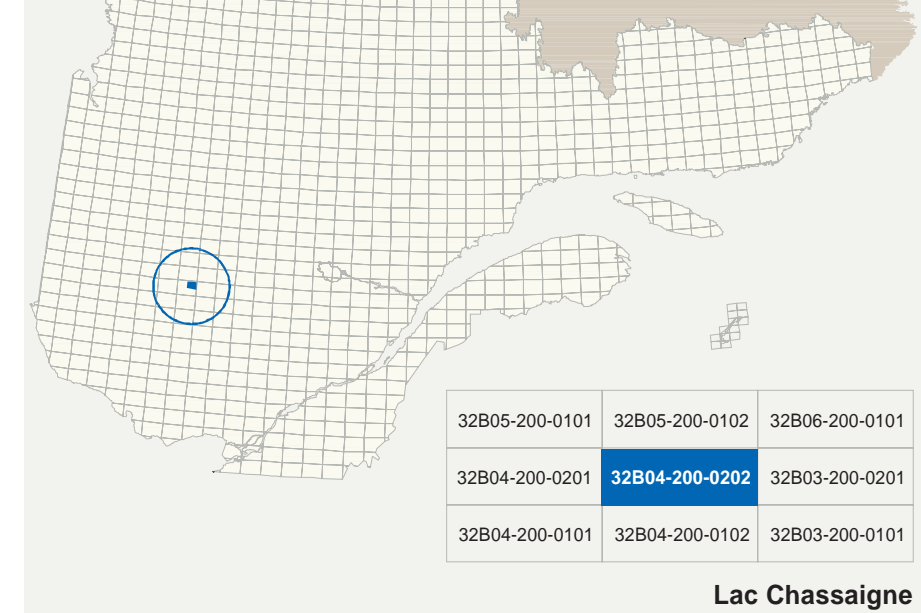
# Lac Chassaigne

32B04-200-0202

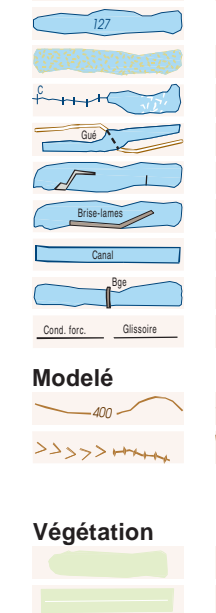


32B04-200-0202

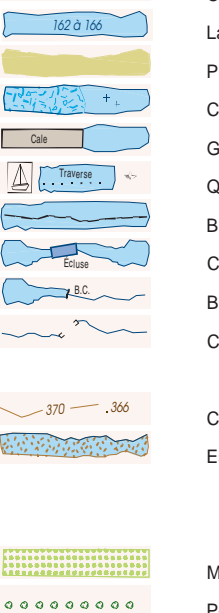
## Série TOPO 1/20 000



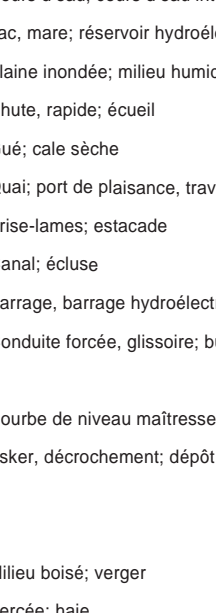
## Hydrographie



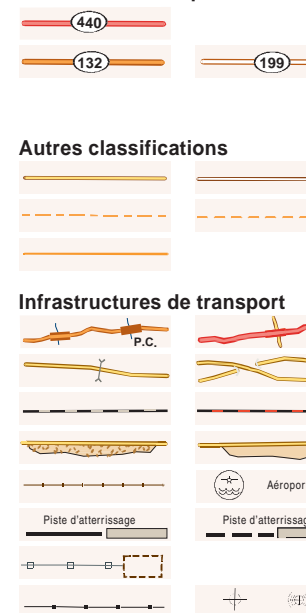
## Modèle



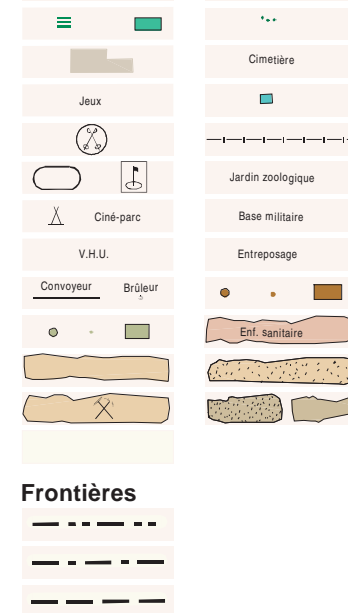
## Végétation



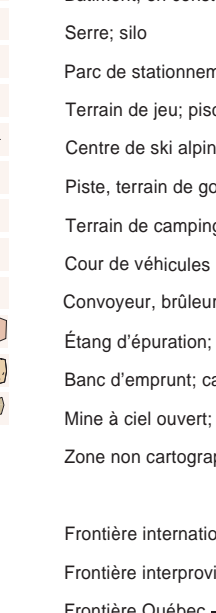
## Voies de communication



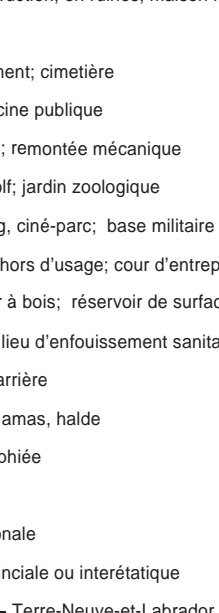
## Bâtiments et aires désignées



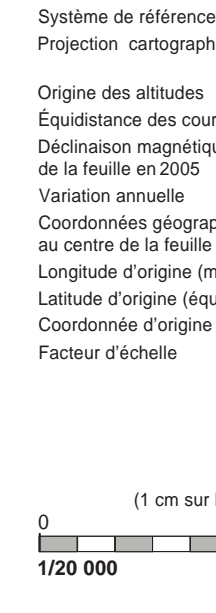
## Métadonnées



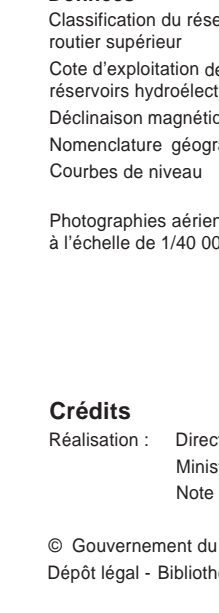
## Frontières



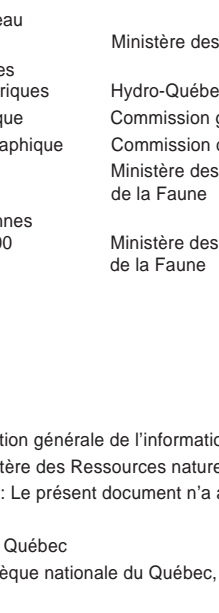
## Données



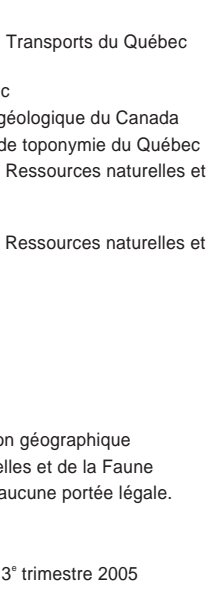
## Sources



## Organisme



## Année



## Credits

